6/11/19

BROOKS STREAMS AND RUN OFF OUTFALL PIPES HIGHLANDS AREA

1. ~~Middle St # 665~~ House before roundabout down driveway backyard Clean

2. ~~400 Pearl Street~~ near Kendall at C/B Pipe in Woods. 20 Surrey Lane Behind House Clear Grate Clean

3. ~~292 Plain Street on~~ Corner Headwall pipe from cemetery side Clean

4. ~~680 Liberty Street right~~ of driveway stream and pipe both sides under road Clean

5. ~~Liberty Street~~ at DAV-Front far left of Building in woods rocks embankment Clean

6. ~~1200 Liberty Street~~ behind house next to St Claire Parish Clean

7. ~~8 Michelle Lane catch b~~asin behind fence in driveway Clean

8. ~~450 Grove Street~~ Clean

9. ~~110 Grove Street~~ Clean

10. Far right corner of Parking lot St Thomas Moore outfall pipe Leaves + sticks

11. Trainor Drive – Behind house #5 pipe in woods

12. 72 McAndrew behind house in woods down embankment Sticks

13 St Claire at # 255 down driveway behind fence pipe outfall

14. Livoli Ave behind number 117 pipe in woods

15. 205 Wildwood ave both sides of Road Pipe

16. 95 Cross Street at Linda Road on corner 25feet from road Pipe outfall

17. Hancock Street # 243 and Across 1599 Washington Street headwall pipe at rte. 37 under road outlet

18. COCHATO RIVER, MONATIQUOT RIVER,

6/11/19

BROOKS AND OUTFALL PIPE RUN OFF Pond St - East Braintree

1.Dam run off Lakeside Drive Dam Structure and Walnut Street – Cleared Leaves

2.Walnut St # 280 near corner of Francine in Woods – Cleared sticks

3.Staten Rd stream under road – Leaves/sticks

4.Dickerman Lane Stream under road – sticks

5. Faulkner Place Dead End-Stream and Grate leaves/sticks

6. Worthington Circle- Brook Stream Grate clear

7. Masonic Temple behind 399 Washington St Retention Pond Cannot access

8. Wood Road behind 140-160 Wood Road- In woods outfall pipe – sticks

9.600 Pond St Reservoir Condos the Bridge at entrance – Cleared sticks

10. Pond Street at Royal Lakes Bridge-across from Wayne ave – Clear

11. St. Michael Street - Dead end Pipe outfall – Brush

12. Wayne Ave in Woods across from Logan Road – Cannot Locate / Buried

13. behind 214 Jefferson Street in Woods out Fall Pipe – Brush Cleared

14. Ellery Street- Behind Pump House to right Clear

15. Anderson Road- Halfway down on right Paper road C/B End of pavement to right Leaves

16.Behind St Thomas Moore Parish in Woods – Outfall Pipe Run off Stream Clear

17.Elm Street To the left of Brow Outfall pipe in Woods across from Jay Street Mud sticks Leaves

18.McCusker Drive- off Commercial Street Bridge- check for logs/ obstructions Clear

19.Connell Street- cull d sac in woods ¾ ways on left in the woods Pipe clear

20.Eatons Pond- Valve Grate and Dam in woods at the Dike run off Brush

21.400 Shaw Street Quirk service Shop rear right corner retention area Cement Structure – clear

22.Brookside Road- Grates behind # 20 Brookside

5/14

BROOKS AND OUTFALL PIPE RUN OFF Pond St - East Braintree

1. Dam run off Lakeside Drive Dam Structure and Walnut Street O.K.
2. Walnut St # 280 near corner of Francine in Woods O.K. - Removed branches
3. Staten Rd stream under road OK. Both Sides
4. Dickerman Lane Stream under road OK. Both sides
5. Faulkner Place Dead End-Stream and Grate O.K.
6. Worthington Circle- Brook Stream Grate O.K.
7. Masonic Temple behind 399 Washington St Retention Pond O.K.
8. Wood Road behind 140-160 Wood Road- In woods outfall pipe O.K.
9. 600 Pond St Reservoir Condos the Bridge at entrance OK. Cleaned end of Pipe
10. Pond Street at Royal Lakes Bridge-across from Wayne ave O.K.
11. St. Michael Street - Dead end Pipe outfall O.K.
12. Wayne Ave in Woods across from Logan Road O.K.
13. behind 214 Jefferson Street in Woods out Fall Pipe O.K.
14. Ellery Street- Behind Pump House to right O.K.
15. Anderson Road- Halfway down on right Paper road C/B End of pavement to right Cleaned leaves
16. Behind St Thomas Moore Parish in Woods – Outfall Pipe Run off Stream O.K.
17. Elm Street To the left of Brow Outfall pipe in Woods across from Jay Street Cleaned grate dug out silt
18. McCusker Drive- off Commercial Street Bridge- check for logs/ obstructions Machine work Needed.
19. Connell Street- cull d sac in woods ¾ ways on left in the woods Pipe OK.
20. Eatons Pond- Valve Grate and Dam in woods at the Dike run off O.K.
21. 400 Shaw Street Quirk service Shop rear right corner retention area Cement Structure O.K.
22. Brookside Road- Grates behind # 20 Brookside O.K.

BROOKS STREAMS AND RUN OFF OUTFALL PIPES HIGHLANDS AREA

1. Middle St # 665 House before roundabout down driveway backyard

2. 400 Pearl Street near Kendall at C/B Pipe in Woods. 20 Surrey Lane Behind House Clear Grate – Clean.

3. 292 Plain Street on Corner Headwall pipe from cemetery side Clean & Brush.

4. 680 Liberty Street- right of driveway stream and pipe both sides under road Clean

5. Liberty Street at DAV-Front far left of Building in woods rocks embankment Clean.

6. 1200 Liberty Street behind house next to St Claire Parish Clean.

7. 8 Michelle Lane catch basin behind fence in driveway Clean.

8. 450 Grove Street Clean.

9. 110 Grove Street Clean.

10. Far right corner of Parking lot St Thomas Moore outfall pipe Clean.

*11. Trainor Drive – Behind house #5 pipe in woods Needs to BE dug out !! *

12. 72 McAndrew behind house in woods down embankment Clean.

13. St Claire at # 255 down driveway behind fence pipe outfall Cleared Brush...

*14. Livoli Ave behind number 117 pipe in woods Needs to BE dug out !! *

15. 205 Wildwood ave both sides of Road Pipe Clean.

* 16. 95 Cross Street at Linda Road on corner 25feet from road Pipe outfall Needs to BE Dug out !! *

17. Hancock Street # 243 and Across 1599 Washington Street headwall pipe at rte. 37 under road outlet Clean.

18. COCHATO RIVER, MONATIQUOT RIVER, Clean.

Braintree Public Works Department

Highway and Grounds Division

DAILY WORKSHEET

Joseph C. Sullivan
Mayor

FOREMAN: LIPPERT

DATE; 4/24/19 **Weather** 65° Rainy

JOB; Vactor **Location:** Pearl St

Assigned Work / Completed:

358 Pearl St B/B cleaned and Flushed to M/H in street, Cleaned M/H in STREET out to easment cleaned around Pipe outfall needs to be cleaned out with mini

(2000 Gallons Water used)

Names of Crew and Equipment Assigned:

1	LIPPERT
2	MURPHY
3	
4	
5	

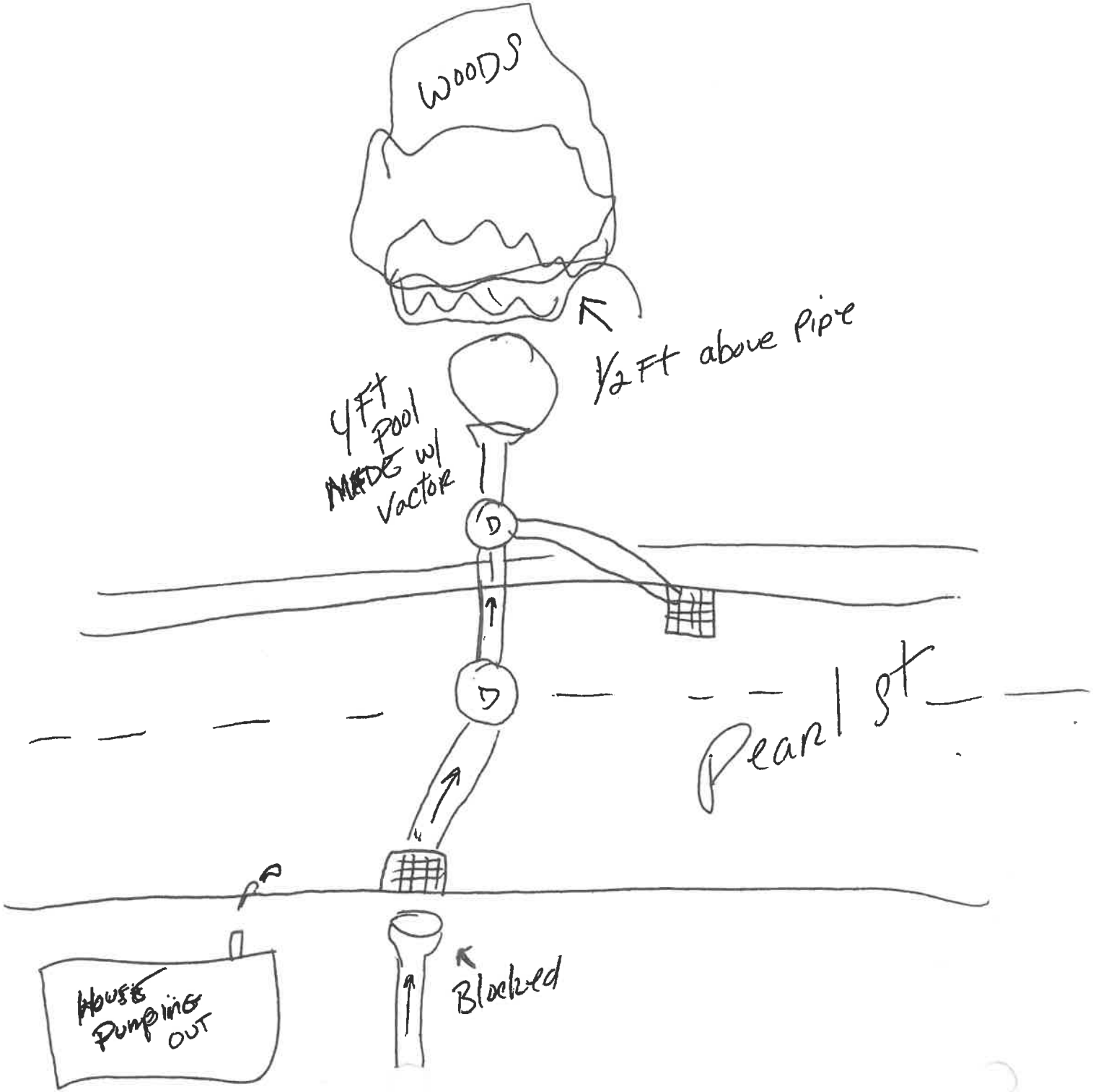
WOODS
1/2 Ft above Pipe
4 Ft Pool
MADE w/ Vactor
Pearl St
House Pumping OUT
Blocked

Braintree Public Works Department

Highway and Grounds Division

DAILY WORKSHEET

Joseph C. Sullivan
Mayor

FOREMAN: ANDERSON - H-9

DATE; 4/23/19 **Weather** RAIN

JOB; _____ **Location:** _____

Assigned Work / Completed:

- Brooks
- Streams
- Run OFFS
  - (Highlands AREA)
  - (Pond St)
  - (EAST Braintree)
- SHEFFIELD OFF OF Parkside.
  - Cleared Stream, Brush, Leaves

Names of Crew and Equipment Assigned:

1	mossillo —
2	
3	Flaherty —
4	
5	Hickey —

4/19/19

BROOKS AND OUTFALL PIPE RUN OFF Pond St - East Braintree

1. ~~Dam run off Lakeside Drive Dam Structure and Walnut Street~~ Clear.
2. ~~Walnut St # 280 near corner of Francine in Woods~~ Clear.
3. ~~Staten Rd stream under road~~ clear.
4. ~~Dickerman Lane Stream under road~~ clear.
5. ~~Faulkner Place Dead End Stream and Grate~~ sticks/Brush Removed.
6. ~~Worthington Circle Brook Stream Grate~~ clear -
7. * ~~Masonic Temple behind 399 Washington St Retention Pond~~ * can't Get to it. (FORCE)
8. ~~Wood Road behind 140-160 Wood Road In woods outfall pipe~~ Clear -
9. ~~600 Pond St Reservoir Condos the Bridge at entrance~~ Clear.
10. ~~Pond Street at Royal Lakes Bridge across from Wayne ave~~ clear.
11. * ~~St. Michael Street - Dead end Pipe outfall~~ * Could Be Dug out/cleared.
12. * ~~Wayne Ave in Woods across from Logan Road~~ * Needs to Be cleared (Brush)
13. ~~behind 214 Jefferson Street in Woods out Fall Pipe~~ Clear.
14. * ~~Ellery Street Behind Pump House to right~~ * Could Be Dug out/cleared..
15. ~~Anderson Road Halfway down on right Paper road C/B End of pavement to right~~ Clear.
16. ~~Behind St Thomas Moore Parish in Woods – Outfall Pipe Run off Stream~~ Clear -
17. * ~~Elm Street To the left of Brow Outfall pipe in Woods across from Jay Street~~ * Cleared out Gook Still Needs to Be Dug out.
18. * ~~McCusker Drive off Commercial Street Bridge check for logs/ obstructions~~ * Flowing.. Logs Brush
19. ~~Connell Street cull d sac in woods ¾ ways on left in the woods~~ Pipe Clear -
20. ~~Eatons Pond Valve Grate and Dam in woods at the Dike run off~~ Clear.
21. 400 ~~Shaw Street Quirk service Shop rear right corner retention area Cement Structure~~ Clear.
22. ~~Brookside Road Grates behind # 20 Brookside~~ Clear -

4/23/19

BROOKS STREAMS AND RUN OFF OUTFALL PIPES HIGHLANDS AREA

1. ~~Middle St # 665 House before roundabout down driveway backyard~~ (NOT ALLOWED IN YARD.)

2. ~~400 Pearl Street near Kendall at C/B Pipe in Woods. 20 Surrey Lane Behind House Clear Grate~~ Clean.

* 3. ~~292 Plain Street on Corner Headwall pipe from cemetery side~~ Cleaned sticks. *

4. ~~680 Liberty Street- right of driveway stream and pipe both sides under road~~ Clean.

5. ~~Liberty Street at DAV-Front far left of Building in woods rocks embankment~~ Clean.

6. ~~1200 Liberty Street behind house next to St Claire Parish~~ Clean.

7.8 ~~Michelle Lane catch basin behind fence in driveway~~ Clean.

~~8.450 Grove Street~~ Clean.

~~9.110 Grove Street~~ Clean.

* ~~10. Far right corner of Parking lot St Thomas Moore outfall pipe~~ Clean sticks. !

* ~~11. Trainor Drive – Behind house pipe in woods~~ BETWEEN # 45+53 !! Cleaned Grate IN WOODS. *

~~12. 72 McAndrew behind house in woods down embankment~~ Clean.

13 ~~St Claire at # 255 down driveway behind fence pipe outfall~~ Clean.

* 14. ~~Livoli Ave behind number 117 pipe in woods~~ NEED to BE Dug out !! *

15.20 ~~5 Wildwood ave both sides of Road Pipe~~ Clean.

* 16.95 ~~Cross Street at Linda Road on corner 25feet from road Pipe outfall~~ NEEDS to BE Dug out !! (mini) *

17. ~~Hancock Street # 243 and Across 1599 Washington Street headwall pipe at rte. 37 under road outlet~~ Clean.

18. ~~COCHATO RIVER~~, MONATIQUOT RIVER, Clean.

SHEFFIELD OFF PARKSIDE REMOVED LIMBS BRUSH ✓

4/23/19

BROOKS AND OUTFALL PIPE RUN OFF Pond St - East Braintree

1. Dam run off Lakeside Drive Dam Structure and Walnut Street - Removed limb, Leaves
2. Walnut St # 280 near corner of Francine in Woods - Cleaned debris
3. Staten Rd stream under road O.K. both sides
4. Dickerman Lane Stream under road O.K. both sides
5. Faulkner Place Dead End-Stream and Grate O.K.
6. Worthington Circle- Brook Stream Grate O.K.
7. Masonic Temple behind 399 Washington St Retention Pond - Fence - O.K.
8. Wood Road behind 140-160 Wood Road- In woods outfall pipe O.K.
9. 600 Pond St Reservoir Condos the Bridge at entrance O.K.
10. Pond Street at Royal Lakes Bridge-across from Wayne ave O.K. Cleaned leaves
11. St. Michael Street - Dead end Pipe outfall O.K.
12. Wayne Ave in Woods across from Logan Road O.K.
13. behind 214 Jefferson Street in Woods out Fall Pipe
14. Ellery Street- Behind Pump House to right O.K.
15. Anderson Road- Halfway down on right Paper road C/B End of pavement to right O.K.
16. Behind St Thomas Moore Parish in Woods – Outfall Pipe Run off Stream - Cleaned debris
17. Elm Street To the left of Brow Outfall pipe in Woods across from Jay Street - Cleaned end of Pipe.
18. McCusker Drive- off Commercial Street Bridge- check for logs/ obstructions - * needs machine
19. Connell Street- cull d sac in woods ¾ ways on left in the woods Pipe O.K.
20. Eatons Pond- Valve Grate and Dam in woods at the Dike run off O.K.
21. 400 Shaw Street Quirk service Shop rear right corner retention area Cement Structure O.K.
22. Brookside Road- Grates behind # 20 Brookside O.K.

4/19/19

BROOKS STREAMS AND RUN OFF OUTFALL PIPES HIGHLANDS AREA

1. Middle St # 665 ~~House before roundabout down driveway backyard~~

2. 400 Pearl Street near Kendall at C/B Pipe in Woods. 20 Surrey Lane Behind House Clear Grate O.K.

3. 292 Plain Street on Corner Headwall pipe from cemetery side - Removed branches

4. 680 Liberty Street- right of driveway stream and pipe both sides under road O.K Both Sides

5. Liberty Street at DAV-Front far left of Building in woods rocks embankment O.K.

6. 1200 Liberty Street behind house next to St Claire Parish O.K.

7. 8 Michelle Lane catch basin behind fence in driveway O.K.

8. 450 Grove Street OK

9. 110 Grove Street O.K.

10. Far right corner of Parking lot St Thomas Moore outfall pipe O.K.

11. Trainor Drive – Behind house #5 pipe in woods - Removed leaves

12. 72 McAndrew behind house in woods down embankment O.K.

13. St Claire at # 255 down driveway behind fence pipe outfall O.K.

14. Livoli Ave behind number 117 pipe in woods O.K.

15. 205 Wildwood ave both sides of Road Pipe O.K.

16. 95 Cross Street at Linda Road on corner 25feet from road Pipe outfall O.K.

17. Hancock Street # 243 and Across 1599 Washington Street headwall pipe at rte. 37 under road outlet O.K.

18. COCHATO RIVER, MONATIQUOT RIVER, O.K.

Braintree Public Works Department

Highway and Grounds Division

DAILY WORKSHEET

Joseph C. Sullivan
Mayor

FOREMAN: LIPPERT

DATE; 4/9/19 **Weather** Clear

JOB; C/B TRUCK **Location:**

Assigned Work / Completed:

Penny Rd C/B at Park Cleaned & Flushed to M/H at Bunnoughs

34 Glenrose Cleaned both C/B Flushed down to Red apple 280 FT

1000 GALLONS

Names of Crew and Equipment Assigned:

1	LIPPERT
2	MURPHY
3	
4	
5	

4/08/19

BROOKS AND OUTFALL PIPE RUN OFF Pond St - East Braintree

1.Dam run off Lakeside Drive Dam Structure and Walnut Street

2.Walnut St # 280 near corner of Francine in Woods

3.Staten Rd stream under road

4.Dickerman Lane Stream under road

5. Faulkner Place Dead End-Stream and Grate

6. Worthington Circle- Brook Stream Grate

7. Masonic Temple behind 399 Washington St Retention Pond

8. Wood Road behind 140-160 Wood Road- In woods outfall pipe

9.600 Pond St Reservoir Condos the Bridge at entrance

10. Pond Street at Royal Lakes Bridge-across from Wayne ave

11. St. Michael Street - Dead end Pipe outfall

12. Wayne Ave in Woods across from Logan Road

13. behind 214 Jefferson Street in Woods out Fall Pipe

14. Ellery Street- Behind Pump House to right

15. Anderson Road- Halfway down on right Paper road C/B End of pavement to right

16.Behind St Thomas Moore Parish in Woods – Outfall Pipe Run off Stream

17.Elm Street To the left of Brow Outfall pipe in Woods across from Jay Street

18.McCusker Drive- off Commercial Street Bridge- check for logs/ obstructions

19.Connell Street- cull d sac in woods ¾ ways on left in the woods Pipe

20.Eatons Pond- Valve Grate and Dam in woods at the Dike run off

21.400 Shaw Street Quirk service Shop rear right corner retention area Cement Structure

22.Brookside Road- Grates behind # 20 Brookside

4/08/19

BROOKS STREAMS AND RUN OFF OUTFALL PIPES HIGHLANDS AREA

~~1. Middle St # 665 House before roundabout down driveway backyard~~

2. 400 Pearl Street near Kendall at C/B Pipe in Woods. 20 Surrey Lane Behind House Clear Grate O.K.

~~3.292~~ Plain Street on Corner Headwall pipe from cemetery side O.K.

~~4.680~~ Liberty Street- right of driveway stream and pipe both sides under road O.K.

~~5.~~ Liberty Street at DAV-Front far left of Building in woods rocks embankment O.K.

~~6.1200~~ Liberty Street behind house next to St Claire Parish O.K.

~~7.8~~ Michelle Lane catch basin behind fence in driveway O.K.

~~8.450~~ Grove Street OK

~~9.110~~ Grove Street O.K.

~~10.~~ Far right corner of Parking lot St Thomas Moore outfall pipe O.K.

~~11.~~ Trainor Drive – Behind house #5 pipe in woods – Cleaned Leaves

~~12.72~~ McAndrew behind house in woods down embankment O.K.

~~13~~ St Claire at # 255 down driveway behind fence pipe outfall O.K.

~~14.~~ Livoli Ave behind number 117 pipe in woods OK.

~~15.205~~ Wildwood ave both sides of Road Pipe – Cleaned leaves – both sides

~~16.95~~ Cross Street at Linda Road on corner 25feet from road Pipe outfall O.K.

~~17.~~ Hancock Street # 243 and Across 1599 Washington Street headwall pipe at rte. 37 under road outlet O.K

~~18.~~ COCHATO RIVER, MONATIQUOT RIVER, O.K.

4/08/19

BROOKS AND OUTFALL PIPE RUN OFF Pond St - East Braintree

1.Dam run off Lakeside Drive Dam Structure and Walnut Street ✓

2.Walnut St # 280 near corner of Francine in Woods ✓

3.Staten Rd stream under road ✓

4.Dickerman Lane Stream under road ✓

5. Faulkner Place Dead End-Stream and Grate ✓

6. Worthington Circle- Brook Stream Grate ✓

7. Masonic Temple behind 399 Washington St Retention Pond GROWN IN

8. Wood Road behind 140-160 Wood Road- In woods outfall pipe ✓

9.600 Pond St Reservoir Condos the Bridge at entrance ✓

10. Pond Street at Royal Lakes Bridge-across from Wayne ave ✓

11. St. Michael Street - Dead end Pipe outfall ✓

12. Wayne Ave in Woods across from Logan Road ✓

13. behind 214 Jefferson Street in Woods out Fall Pipe

14. Ellery Street- Behind Pump House to right

15. Anderson Road- Halfway down on right Paper road C/B End of pavement to right

16.Behind St Thomas Moore Parish in Woods – Outfall Pipe Run off Stream

17.Elm Street To the left of Brow Outfall pipe in Woods across from Jay Street

18.McCusker Drive- off Commercial Street Bridge- check for logs/ obstructions

19.Connell Street- cull d sac in woods ¾ ways on left in the woods Pipe

20.Eatons Pond- Valve Grate and Dam in woods at the Dike run off

21.400 Shaw Street Quirk service Shop rear right corner retention area Cement Structure

22.Brookside Road- Grates behind # 20 Brookside

2/25

BROOKS STREAMS AND RUN OFF OUTFALL PIPES HIGHLANDS AREA

1. ~~Middle St # 665 House before roundabout down driveway backyard~~ HOLD OFF

2. 400 Pearl Street near Kendall at C/B Pipe in Woods. 20 Surrey Lane Behind House Clear Grate O.K.

3. 292 Plain Street on Corner Headwall pipe from cemetery side O.K.

4. 680 Liberty Street- right of driveway stream and pipe both sides under road O.K.

5. Liberty Street at DAV-Front far left of Building in woods rocks embankment O.K.

6. 1200 Liberty Street behind house next to St Claire Parish OK,

7. 8 Michelle Lane catch basin behind fence in driveway O.K.

8. 450 Grove Street O.K

9. 110 Grove Street O.K.

10. Far right corner of Parking lot St Thomas Moore outfall pipe O.K.

11. Trainor Drive – Behind house #5 pipe in woods O.K.

12. 72 McAndrew behind house in woods down embankment O.K.

13. St Claire at # 255 down driveway behind fence pipe outfall O.K.

14. Livoli Ave behind number 117 pipe in woods O.K.

15. 205 Wildwood ave both sides of Road Pipe Cleaned Branches

16. 95 Cross Street at Linda Road on corner 25feet from road Pipe outfall O.K.

17. Hancock Street # 243 and Across 1599 Washington Street headwall pipe at rte. 37 under road outlet O.K. O.K.

18. COCHATO RIVER, MONATIQUOT RIVER, O.K.

2/15/19

BROOKS STREAMS AND RUN OFF OUTFALL PIPES HIGHLANDS AREA

~~1. Middle St # 665 House before roundabout down driveway backyard~~ HOLD OFF

✓ ~~2. 400 Pearl Street near Kendall at C/B Pipe in Woods. 20 Surrey Lane Behind House Clear Grate~~ Clean —

✱ 3. ~~292 Plain Street on Corner Headwall pipe from cemetery side~~ Cleared Brush + leaves From Pipe !!

✓ 4. ~~680 Liberty Street- right of driveway stream and pipe both sides under road~~ Clean —

✓ ~~5. Liberty Street at DAV-Front far left of Building in woods rocks embankment~~ Clean —

✓ ~~6. 1200 Liberty Street behind house next to St Claire Parish~~ Clean —

✓ ~~7. 8 Michelle Lane catch basin behind fence in driveway~~ Clean —

✓ ~~8. 450 Grove Street~~ Clean —

✱ 9. ~~110 Grove Street~~ NEED to BE Dug out !!

✱ ~~10. Far right corner of Parking lot St Thomas Moore outfall pipe~~ Limbs Taken out.

✓ ~~11. Trainor Drive – Behind house #5 pipe in woods~~ Clean —

✓ ~~12. 72 McAndrew behind house in woods down embankment~~ Clean —

✓ ~~13 St Claire at # 255 down driveway behind fence pipe outfall~~ Clean —

✱ 14. ~~Livoli Ave behind number 117 pipe in woods~~. Needs to BE Dug out !!

✓ ~~15. 205 Wildwood ave both sides of Road Pipe~~ Clean —

✱ ~~16. 95 Cross Street at Linda Road on corner 25feet from road Pipe outfall~~ Needs to BE Dug out !!!

✱ 17. ~~Hancock Street # 243 and Across 1599 Washington Street headwall pipe at rte. 37 under road outlet~~ Picked up Blue Bread Tray . . .

~~18. COCHATO RIVER, MONATIQUOT RIVER,~~

2/15/19

BROOKS AND OUTFALL PIPE RUN OFF Pond St - East Braintree

1.Dam run off Lakeside Drive Dam Structure and Walnut Street Flowing

2.Walnut St # 280 near corner of Francine in Woods leaves and twigs cleaned

3.Staten Rd stream under road Flowing

4.Dickerman Lane Stream under road Flowing

5. Faulkner Place Dead End-Stream and Grate Flowing

6. Worthington Circle- Brook Stream Grate ~~no water gate locked~~ Flowing

7. Masonic Temple behind 399 Washington St Retention Pond no water gate locked

8. Wood Road behind 140-160 Wood Road- In woods outfall pipe Flowing

9.600 Pond St Reservoir Condos the Bridge at entrance Flowing

10. Pond Street at Royal Lakes Bridge-across from Wayne ave all Flowing

11. St. Michael Street - Dead end Pipe outfall Just ice

12. Wayne Ave in Woods across from Logan Road rocks cleaned and Flowing

13. behind 214 Jefferson Street in Woods out Fall Pipe leaves and twigs cleaned, Flowing

14. Ellery Street- Behind Pump House to right open - water stagnant

15. Anderson Road- Halfway down on right Paper road C/B End of pavement to right ice

16.Behind St Thomas Moore Parish in Woods – Outfall Pipe Run off Stream Flowing

17.Elm Street To the left of Brow Outfall pipe in Woods across from Jay Street Flowing sidewalk sewe

18.McCusker Drive- off Commercial Street Bridge- check for logs/ obstructions Flowing

19.Connell Street- cull d sac in woods ¾ ways on left in the woods Pipe Flowing

20.Eatons Pond- Valve Grate and Dam in woods at the Dike run off grate cleaned and Flowing

21.400 Shaw Street Quirk service Shop rear right corner retention area Cement Structure Flowing

22.Brookside Road- Grates behind # 20 Brookside Flowing but a couple of dams behind your moms house that will need to be addressed in spring

2/08/19

BROOKS AND OUTFALL PIPE RUN OFF Pond St - East Braintree

1.Dam run off Lakeside Drive Dam Structure and Walnut Street – Clear

2.Walnut St # 280 near corner of Francine in Woods – Cleared light Brush/Leaves

3.Staten Rd stream under road – Cleared leaves

4.Dickerman Lane Stream under road – Clear

5. Faulkner Place Dead End-Stream and Grate – Leaves/Trash Cleared

6. Worthington Circle- Brook Stream Grate – Clear

7. Masonic Temple behind 399 Washington St Retention Pond – Clear

8. Wood Road behind 140-160 Wood Road- In woods outfall pipe – Cleared [illegible]

9.600 Pond St Reservoir Condos the Bridge at entrance – Excessive Trash/Leaves

10. Pond Street at Royal Lakes Bridge-across from Wayne ave – Cleared Leaves/[illegible]

11. St. Michael Street - Dead end Pipe outfall – Cleared leaves

12. Wayne Ave in Woods across from Logan Road – Needs to be Dugout

13. behind 214 Jefferson Street in Woods out Fall Pipe – Clear

14. Ellery Street- Behind Pump House to right – Cleared Leaves

15. Anderson Road- Halfway down on right Paper road C/B End of pavement to right – Clear

16.Behind St Thomas Moore Parish in Woods – Outfall Pipe Run off Stream – Cleared [illegible]

17.Elm Street To the left of Brow Outfall pipe in Woods across from Jay Street – Cleared leaves

18.McCusker Drive- off Commercial Street Bridge- check for logs/ obstructions – Some Small logs / Debris

19.Connell Street- cull d sac in woods ¾ ways on left in the woods Pipe – Cleared [illegible]

20.Eatons Pond- Valve Grate and Dam in woods at the Dike run off – Clear

21.400 Shaw Street Quirk service Shop rear right corner retention area Cement Structure – Clear

22.Brookside Road- Grates behind # 20 Brookside – Clear

2/08/19

BROOKS STREAMS AND RUN OFF OUTFALL PIPES HIGHLANDS AREA

✱ ~~1. Middle St # 665 House before roundabout down driveway backyard~~ Owner Doesn't want us in yard!

✓ 2. ~~400 Pearl Street near Kendall at C/B Pipe in Woods. 20 Surrey Lane Behind House~~ Clear Grate clean —

✓ ~~3. 292 Plain Street on Corner Headwall pipe from cemetery side~~ Clean —

✓ 4. ~~680 Liberty Street- right of driveway stream and pipe both sides under road~~ clean —

✓ ~~5. Liberty Street at DAV-Front far left of Building in woods rocks embankment~~ clean —

✓ ~~6. 1200 Liberty Street behind house next to St Claire Parish~~ clean —

✓ 7. ~~8 Michelle Lane catch basin behind fence in driveway~~ clean —

✓ 8. ~~450 Grove Street~~ clean —

✓ 9. ~~110 Grove Street~~ clean —

10. Far right corner of Parking lot St Thomas Moore outfall pipe

✓ ~~11 Trainor Drive Behind house #5 pipe in woods~~ Clean —

✓ ~~12. 72 McAndrew behind house in woods down embankment~~ clean —

✓ ~~13 St Claire at # 255 down driveway behind fence pipe outfall~~ Clean —

✱ ~~14. Livoli Ave behind number 117 pipe in woods~~ – needs to be cleaned Dug!

✓ ~~15. 205 Wildwood ave both sides of Road Pipe~~ clean —

✱ ~~16. 95 Cross Street at Linda Road on corner 25feet from road Pipe outfall~~ Needs to BE Dug out!! ✱

✓ 17. ~~Hancock Street # 243 and~~ Across 1599 Washington Street ~~headwall pipe~~ at ~~rte. 37 under road outlet~~ clean —

✓ 18. ~~COCHATO RIVER, MONATIQUOT RIVER~~, —

JANUARY 15, 2019

BROOKS AND OUTFALL PIPE RUN OFF Pond St - East Braintree

✓1.Dam run off Lakeside Drive Dam Structure and Walnut Street Clear —

✓2.Walnut St # 280 near corner of Francine in Woods – Clear —

✓3.Staten Rd stream under road Clear —

✓4.Dickerman Lane Stream under road Clear —

✓5. Faulkner Place Dead End-Stream and Grate – Clear —

✓6. Worthington Circle- Brook Stream Grate – Clear —

✱7. Masonic Temple behind 399 Washington St Retention Pond - Can't get to it, Fenced off.

✓8. Wood Road behind 140-160 Wood Road- In woods outfall pipe Clear —

✓9.600 Pond St Reservoir Condos the Bridge at entrance Clear —

✓10. Pond Street at Royal Lakes Bridge-across from Wayne ave Clear —

✓11. St. Michael Street - Dead end Pipe outfall Clear —

✱ 12. Wayne Ave in Woods across from Logan Road could be cleaned.. neighborhood Brush.

✓13. behind 214 Jefferson Street in Woods out Fall Pipe Clear —

✱ 14. Ellery Street- Behind Pump House to right Needs a couple of Scoops out...

✓15. Anderson Road- Halfway down on right Paper road C/B End of pavement to right Clear —

✓16.Behind St Thomas Moore Parish in Woods – Outfall Pipe Run off Stream – Clear —

✱ 17.Elm Street To the left of Brow Outfall pipe in Woods across from Jay Street - Clear, but has Brush..

✱ 18.McCusker Drive- off Commercial Street Bridge- check for logs/ obstructions Needs to be cleaned But Flowing —

✓19.Connell Street- cull d sac in woods ¾ ways on left in the woods Pipe – Clear —

✓20.Eatons Pond- Valve Grate and Dam in woods at the Dike run off – Clear — Water Frozen...

✓21.400 Shaw Street Quirk service Shop rear right corner retention area Cement Structure – Clear —

✓22.Brookside Road- Grates behind # 20 Brookside Clear —

JANUARY 15, 2019

BROOKS STREAMS AND RUN OFF OUTFALL PIPES HIGHLANDS AREA

* 1. Middle St # 665 House before roundabout down driveway backyard
Guy doesn't want people in his yard...

✓ 2. 400 Pearl Street near Kendall at C/B Pipe in Woods. 20 Surrey Lane Behind House Clear Grate clean –

✓ 3.292 Plain Street on Corner Headwall pipe from cemetery side Clear –

✓ 4.680 Liberty Street- right of driveway stream and pipe both sides under road clean

✓ 5. Liberty Street at DAV-Front far left of Building in woods rocks embankment clean –

✓ 6.1200 Liberty Street behind house next to St Claire Parish clean –

✓ 7.8 Michelle Lane catch basin behind fence in driveway clean –

✓ 8.450 Grove Street Clean –

✓ 9.110 Grove Street Clear –

✓ 10. Far right corner of Parking lot St Thomas Moore outfall pipe clear –

* 11. Trainor Drive – Behind house #53 pipe in woods #53 not #5

✓ 12.72 McAndrew behind house in woods down embankment clean –

✓ 13 St Claire at # 255 down driveway behind fence pipe outfall Clear –

* 14. Livoli Ave behind number 117 pipe in woods - Covered over needs to be dug out!

✓ 15.205 Wildwood ave both sides of Road Pipe Clear –

* 16.95 Cross Street at Linda Road on corner 25feet from road Pipe outfall - Could use dug out

✓ 17. Hancock Street # 243 and Across 1599 Washington Street headwall pipe at rte. 37 under road outlet clear –

18. COCHATO RIVER, MONATIQUOT RIVER,

Braintree Public Works Department

Highway and Grounds Division

DAILY WORKSHEET

Joseph C. Sullivan
Mayor

FOREMAN: LIPPERT

DATE; 1/9/19 **Weather** 50°

JOB; Vac Ton **Location:**

Assigned Work / Completed:

220 Forbes Rd clean 4 C/B's in area

Howard st at Skyline clean C/B to M/H

Names of Crew and Equipment Assigned:

1	Murphy	1000 GALLON
2		
3		
4		
5		

1/2/19

BROOKS STREAMS AND RUN OFF OUTFALL PIPES HIGHLANDS AREA

1. Middle St # 665 House before roundabout down driveway backyard cleared pipe

2. 400 Pearl Street near Kendall at C/B Pipe in Woods. 20 Surrey Lane Behind House Clear Grate cleared pipe

3. 292 Plain Street on Corner Headwall pipe from cemetery side Moved sticks

4. 680 Liberty Street- right of driveway stream and pipe both sides under road moved sticks

5. Liberty Street at DAV-Front far left of Building in woods rocks embankment picked up sticks

6. 1200 Liberty Street behind house next to St Claire Parish

7. 8 Michelle Lane catch basin behind fence in driveway raked leaves

8. 450 Grove Street Moved Branches

9. 110 Grove Street Moved Branches

10. Far right corner of Parking lot St Thomas Moore outfall pipe sticks

11. Trainor Drive – Behind house #5 pipe in woods raked leaves

12. 72 McAndrew behind house in woods down embankment cleared pipes

13. St Claire at # 255 down driveway behind fence pipe outfall cleared pipes

14. Livoli Ave behind number 117 pipe in woods cleared pipe

15. 205 Wildwood ave both sides of Road Pipe Moved sticks/leaves

16. 95 Cross Street at Linda Road on corner 25feet from road Pipe outfall raked leave moved sticks

17. Hancock Street # 243 and Across 1599 Washington Street headwall pipe at rte. 37 under road outlet cleared sticks

18. COCHATO RIVER, MONATIQUOT RIVER,

1/2/19

BROOKS AND OUTFALL PIPE RUN OFF Pond St - East Braintree

✓1.Dam run off Lakeside Drive Dam Structure and Walnut Street - Clear —

✓2.Walnut St # 280 near corner of Francine in Woods — Clear —

✓3.Staten Rd stream under road - Clear —

✓4.Dickerman Lane Stream under road - Clear —

✓5. Faulkner Place Dead End-Stream and Grate — Clear —

✓6. Worthington Circle- Brook Stream Grate — Clear —

✱ 7. Masonic Temple behind 399 Washington St Retention Pond — Fenced off can't get to it..

✓8. Wood Road behind 140-160 Wood Road- In woods outfall pipe — Clear —

✓9.600 Pond St Reservoir Condos the Bridge at entrance - Clear —

✓10. Pond Street at Royal Lakes Bridge-across from Wayne ave - Clear —

✓11. St. Michael Street - Dead end Pipe outfall - Clear —

✱12. Wayne Ave in Woods across from Logan Road - Not Flooded — lots of neighborhood Brush Close to Stream....

✓13. behind 214 Jefferson Street in Woods out Fall Pipe — Clear —

✱ 14. Ellery Street- Behind Pump House to right — A couple Scoops could be taken out....

✓15. Anderson Road- Halfway down on right Paper road C/B End of pavement to right - Clear —

✓16.Behind St Thomas Moore Parish in Woods – Outfall Pipe Run off Stream - Clear —

✱ 17.Elm Street To the left of Brow Outfall pipe in Woods across from Jay Street - Not Bad, But Can't see pipe....

✱18.McCusker Drive- off Commercial Street Bridge- check for logs/ obstructions - Flowing But logs and Debris in way !!

✓19.Connell Street- cull d sac in woods ¾ ways on left in the woods Pipe - Clear —

✱20.Eatons Pond- Valve Grate and Dam in woods at the Dike run off - Cleaned with a rake.... (Brush) (Leaves)

✓21.400 Shaw Street Quirk service Shop rear right corner retention area Cement Structure - Clear —

✓22.Brookside Road- Grates behind # 20 Brookside — Clear —

Joseph C. Sullivan
Mayor

Braintree Public Works Department

Highway and Grounds Division

DAILY WORKSHEET

FOREMAN: LIPPERT

DATE; 12/4/18 **Weather** 35°

JOB; Vac Flush **Location:** Whitten St

Assigned Work / Completed:

Whitten St Flush all mains and vac C/B's
All Pipes and C/B Flowing and mains working

Names of Crew and Equipment Assigned:

1
2
3
4
5

Braintree Public Works Department

Highway and Grounds Division

DAILY WORKSHEET

Joseph C. Sullivan
Mayor

FOREMAN: LiPPENT

DATE; 11/28/18 **Weather**

JOB; Vaclon **Location:**

Assigned Work / Completed:

Washington St at top of Union St in Front of Thayer Academy Vac/Flush C/B + M/H not Taking water - Found 8" outflow pipe in manhole goes six Feet then hits another Pipe with only a Break into pipe to small to take any real amount of water

Washington at Common not taking water Vac out both C/B + M/H there are not out Flow Pipes

SEE Back →

Names of Crew and Equipment Assigned:

1	Camnagton
2	
3	
4	
5	

11/20/18

BROOKS STREAMS AND RUN OFF OUTFALL PIPES HIGHLANDS AREA

ERIC

✓1. Middle St # 665 House before roundabout down driveway backyard (Homeowner does not want us in his yard)

✓2. 400 Pearl Street near Kendall at C/B Pipe in Woods. 20 Surrey Lane Behind House Clear Grate

✓3.292 Plain Street on Corner Headwall pipe from cemetery side Clear

✓4.680 Liberty Street- right of driveway stream and pipe both sides under road Clear

✓5. Liberty Street at DAV-Front far left of Building in woods rocks embankment clear

✓6.1200 Liberty Street behind house next to St Claire Parish clear

✓7.8 Michelle Lane catch basin behind fence in driveway clear

✓8.450 Grove Street Clear

* 9.110 Grove Street (Needs to Be Dug out)

* 10. Far right corner of Parking lot St Thomas Moore outfall pipe (removed logs..)

✓11. Trainor Drive – Behind house #5 pipe in woods (No #5 → #53)

✓12.72 McAndrew behind house in woods down embankment Clear

* 13 St Claire at # 255 down driveway behind fence pipe outfall (water up to top of pipe)

✓ 14. Livoli Ave behind number 117 pipe in woods clear

✓15.205 Wildwood ave both sides of Road Pipe Clear

* 16.95 Cross Street at Linda Road on corner 25feet from road Pipe outfall (End of pipe needs to be dug out)

✓ 17. Hancock Street # 243 and Across 1599 Washington Street headwall pipe at rte. 37 under road outlet clear

* 18. COCHATO RIVER, MONATIQUOT RIVER, (???)

11/20/18

BROOKS AND OUTFALL PIPE RUN OFF Pond St - East Braintree

MIKE

1.Dam run off Lakeside Drive Dam Structure and Walnut Street clear

2.Walnut St # 280 near corner of Francine in Woods clear

3.Staten Rd stream under road clear

4.Dickerman Lane Stream under road clear

5. Faulkner Place Dead End-Stream and Grate few LEAVES

6. Worthington Circle- Brook Stream Grate clear

7. Masonic Temple behind 399 Washington St Retention Pond clear

8. Wood Road behind 140-160 Wood Road- In woods outfall pipe clear

9.600 Pond St Reservoir Condos the Bridge at entrance clear

10. Pond Street at Royal Lakes Bridge-across from Wayne ave clear

11. St. Michael Street - Dead end Pipe outfall clear

12. Wayne Ave in Woods across from Logan Road clear

13. behind 214 Jefferson Street in Woods out Fall Pipe clear

14. Ellery Street- Behind Pump House to right clear

15. Anderson Road- Halfway down on right Paper road C/B End of pavement to right clear

16.Behind St Thomas Moore Parish in Woods – Outfall Pipe Run off Stream clear

17.Elm Street To the left of Brow Outfall pipe in Woods across from Jay Street Needs to be flushed

18.McCusker Drive- off Commercial Street Bridge- check for logs/ obstructions DUG ~~[illegible]~~ OUT

19.Connell Street- cull d sac in woods ¾ ways on left in the woods Pipe clear

20.Eatons Pond- Valve Grate and Dam in woods at the Dike run off Debris on Dike / cleared

21.400 Shaw Street Quirk service Shop rear right corner retention area Cement Structure clear

22.Brookside Road- Grates behind # 20 Brookside clear

Braintree Public Works Department

Highway and Grounds Division

DAILY WORKSHEET

Joseph C. Sullivan
Mayor

FOREMAN: LIPPERT

DATE; 11/6/18 **Weather**

JOB; Vacton **Location:**

Assigned Work / Completed:

King Hill Rd @ Granite st 4 C/B

Granite st at Town st on Corner construction debri

294 Pond st C/B Rt SIDE DRIVEWAY

Names of Crew and Equipment Assigned:

1	MURPHY
2	
3	
4	
5	

NOV 06, 2018

BROOKS AND OUTFALL PIPE RUN OFF Pond St - East Braintree

MIKE D crew

1.Dam run off Lakeside Drive Dam Structure and Walnut Street

2.Walnut St # 280 near corner of Francine in Woods raked leaves

3.Staten Rd stream under road

4.Dickerman Lane Stream under road

5. Faulkner Place Dead End-Stream and Grate

6. Worthington Circle- Brook Stream Grate

7. Masonic Temple behind 399 Washington St Retention Pond

8. Wood Road behind 140-160 Wood Road- In woods outfall pipe sticks removed

9.600 Pond St Reservoir Condos the Bridge at entrance

10. Pond Street at Royal Lakes Bridge-across from Wayne ave

11. St. Michael Street - Dead end Pipe outfall

12. Wayne Ave in Woods across from Logan Road

13. behind 214 Jefferson Street in Woods out Fall Pipe

14. Ellery Street- Behind Pump House to right

15. Anderson Road- Halfway down on right Paper road C/B End of pavement to right raked leaves

16.Behind St Thomas Moore Parish in Woods – Outfall Pipe Run off Stream

17.Elm Street To the left of Brow Outfall pipe in Woods across from Jay Street cleaned drain

18.McCusker Drive- off Commercial Street Bridge- check for logs/ obstructions

19.Connell Street- cull d sac in woods ¾ ways on left in the woods Pipe

20.Eatons Pond- Valve Grate and Dam in woods at the Dike run off raked leaves

21.400 Shaw Street Quirk service Shop rear right corner retention area Cement Structure

22.Brookside Road- Grates behind # 20 Brookside

BROOKS STREAMS AND RUN OFF OUTFALL PIPES HIGHLANDS AREA

1. Middle St # 665 House before roundabout down driveway backyard

2. 400 Pearl Street near Kendall at C/B Pipe in Woods. 20 Surrey Lane Behind House Clear Grate

3.292 Plain Street on Corner Headwall pipe from cemetery side

4.680 Liberty Street- right of driveway stream and pipe both sides under road

5. Liberty Street at DAV-Front far left of Building in woods rocks embankment

6.1200 Liberty Street behind house next to St Claire Parish

7.8 Michelle Lane catch basin behind fence in driveway

8.450 Grove Street

9.110 Grove Street

10. Far right corner of Parking lot St Thomas Moore outfall pipe

11. Trainor Drive – Behind house #5 pipe in woods

12.72 McAndrew behind house in woods down embankment

13 St Claire at # 255 down driveway behind fence pipe outfall

14. Livoli Ave behind number 117 pipe in woods

15.205 Wildwood ave both sides of Road Pipe

16.95 Cross Street at Linda Road on corner 25feet from road Pipe outfall

17. Hancock Street # 243 and Across 1599 Washington Street headwall pipe at rte. 37 under road outlet

18. COCHATO RIVER, MONATIQUOT RIVER,

Braintree Public Works Department

Highway and Grounds Division

DAILY WORKSHEET

Joseph C. Sullivan
Mayor

FOREMAN: LIPPERT

DATE; 10/31/18 **Weather** 48°

JOB; C/B Vactor **Location:** Holmes/Fairfield

Assigned Work / Completed:

Cleaned all C/B on Fairfield down to Holmes and M/H all clean takes a left at Holmes all clean no Blocks

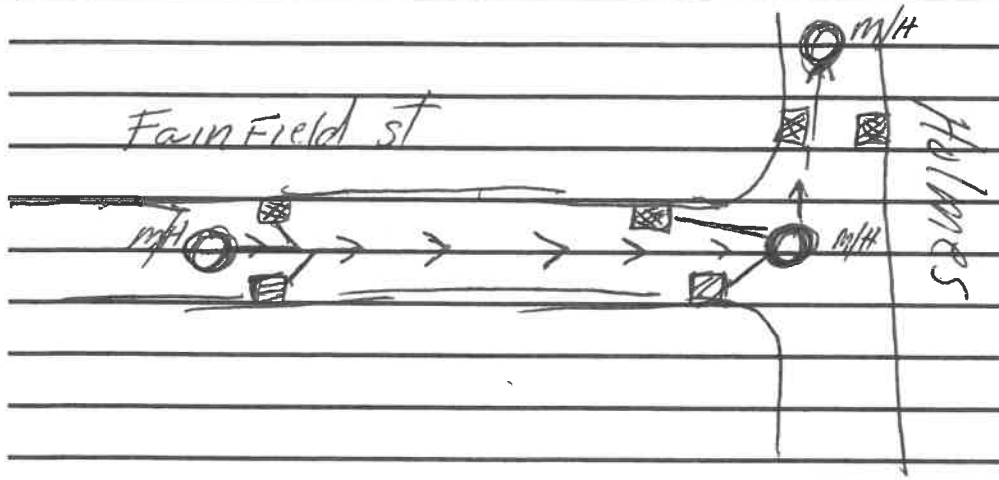

Names of Crew and Equipment Assigned:

1	LIPPERT
2	MURPHY
3	
4	
5	

Braintree Public Works Department

Highway and Grounds Division

DAILY WORKSHEET

Joseph C. Sullivan
Mayor

FOREMAN: LIPPERT

DATE; 2/23/18 **Weather** 86°

JOB; Vacton **Location:**

Assigned Work / Completed:

Hollis @ May St Clean C/B

STORRS ave at Feilds clean all C/B

Names of Crew and Equipment Assigned:

1	MURPHY
2	
3	
4	
5	

TONY 7/17/18

BROOKS AND OUTFALL PIPE RUN OFF Pond St - East Braintree

1.Dam run off Lakeside Drive Dam Structure and Walnut Street

2.Walnut St # 280 near corner of Francine in Woods overgrown

3.Staten Rd stream under road standing

4.Dickerman Lane Stream under road standing

5. Faulkner Place Dead End-Stream and Grate — LOG CUT UP REMOVE

6. Worthington Circle- Brook Stream Grate

7. Masonic Temple behind 399 Washington St Retention Pond locked

8. Wood Road behind 140-160 Wood Road- In woods outfall pipe

9.600 Pond St Reservoir Condos the Bridge at entrance

10. Pond Street at Royal Lakes Bridge-across from Wayne ave

11. St. Michael Street - Dead end Pipe outfall

12. Wayne Ave in Woods across from Logan Road

13. behind 214 Jefferson Street in Woods out Fall Pipe

14. Ellery Street- Behind Pump House to right

15. Anderson Road- Halfway down on right Paper road C/B End of pavement to right

16.Behind St Thomas Moore Parish in Woods – Outfall Pipe Run off Stream

17.Elm Street To the left of Brow Outfall pipe in Woods across from Jay Street Cleared it

18.McCusker Drive- off Commercial Street Bridge- check for logs/ obstructions Flowing

19.Connell Street- cull d sac in woods ¾ ways on left in the woods Pipe

20.Eatons Pond- Valve Grate and Dam in woods at the Dike run off

21.400 Shaw Street Quirk service Shop rear right corner retention area Cement Structure

22.Brookside Road- Grates behind # 20 Brookside Flowing

EMC 7/17/18

BROOKS STREAMS AND RUN OFF OUTFALL PIPES HIGHLANDS AREA

1. Middle St # 665 House before roundabout down driveway backyard — clear

2. 400 Pearl Street near Kendall at C/B Pipe in Woods. 20 Surrey Lane Behind House Clear Grate — clear

3.292 Plain Street on Corner Headwall pipe from cemetery side — clear

4.680 Liberty Street- right of driveway stream and pipe both sides under road — clear

5. Liberty Street at DAV-Front far left of Building in woods rocks embankment — clear

6.1200 Liberty Street behind house next to St Claire Parish — clear

7.8 Michelle Lane catch basin behind fence in driveway — clear

8.450 Grove Street — clear

9.110 Grove Street — clear

10. Far right corner of Parking lot St Thomas Moore outfall pipe ok

11. Trainor Drive – Behind house #5 pipe in woods couple sticks (raked)

12.72 McAndrew behind house in woods down embankment ok (removed stx)

13 St Claire at # 255 down driveway behind fence pipe outfall leaves/stx (raked)

14. Livoli Ave behind number 117 pipe in woods leaves/stx (raked)

15.205 Wildwood ave both sides of Road Pipe ok

16.95 Cross Street at Linda Road on corner 25feet from road Pipe outfall ok

17. Hancock Street # 243 and Across 1599 Washington Street headwall pipe at rte. 37 under road outlet ok

18. COCHATO RIVER, MONATIQUOT RIVER, ok

Braintree Public Works Department

Highway and Grounds Division

DAILY WORKSHEET

Joseph C. Sullivan
Mayor

FOREMAN: LIPPERT

DATE; 7/9/18 **Weather** 89°

JOB; Flush **Location:** Albee dr

Assigned Work / Completed:

Flush M/H and C/B on Albee dr starting at Grey Tern possible break at 89# Albee marked an X on street 40 Ft down hill from C/B

Filled 2 twice 2000 GALLONS

Names of Crew and Equipment Assigned:

1	MURPHY
2	
3	
4	
5	

Joseph C. Sullivan
Mayor

Braintree Public Works Department

Highway and Grounds Division

DAILY WORKSHEET

FOREMAN: LIPPERT

DATE; 6/1/18 **Weather** 80°

JOB; Vac **Location:** Cedar St

Assigned Work / Completed:

Cedar St Clean all C/B on street

1000 Gallons

Names of Crew and Equipment Assigned:

1	LIPPERT	VAC TRUCK
2	MURPHY	
3		
4		
5		

Braintree Public Works Department

Highway and Grounds Division

DAILY WORKSHEET

Joseph C. Sullivan
Mayor

FOREMAN: LIPPERT

DATE; 5/30/18 Weather 80°

JOB; C/B Vactor Location:

Assigned Work / Completed:

Thayer Rd —

Brewster Ave All C/B Three Left

1500 GALLONS WATER

Names of Crew and Equipment Assigned:

1
2
3
4
5

Joseph C. Sullivan
Mayor

Braintree Public Works Department

Highway and Grounds Division

DAILY WORKSHEET

FOREMAN: LIPPERT

DATE; 5/29/18 **Weather** 80

JOB; Vac Flush **Location:** Thayer Rd

Assigned Work / Completed:

(All Basins on Thayer), Vac and Flushed all pipes at #80'85 Flushed pipes down hill toward manhole in middle of street cannot Flush straight thrown, Flushed up From manhole got about 100' Feet, very Full got about another 50' Feet to reach the basins Possible broken Pipe

Names of Crew and Equipment Assigned:

1 LIPPERT
2
3 Murphy
4
5

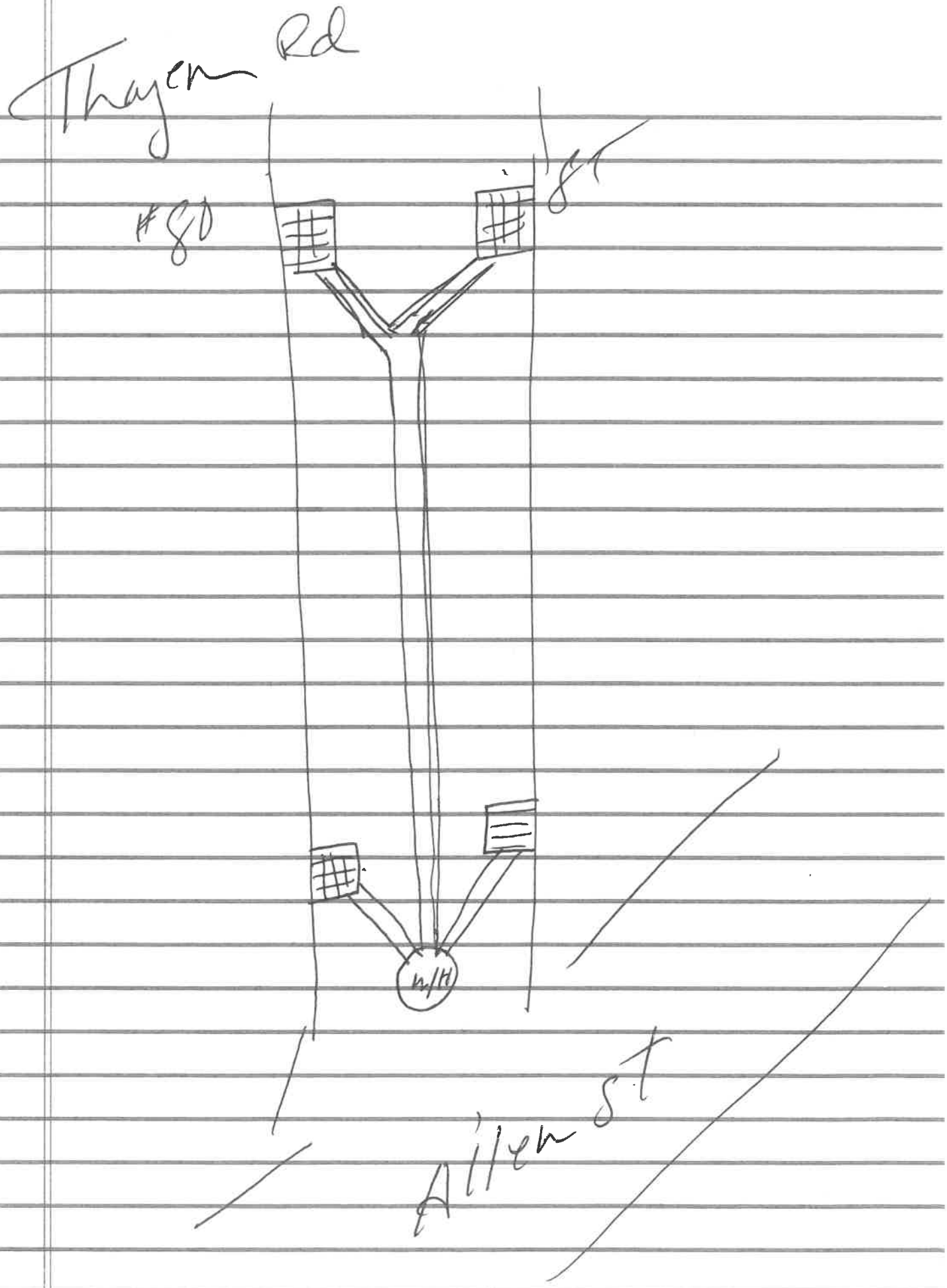
Thayer Rd
#80
1st
W/H
Allen St

Braintree Public Works Department

Highway and Grounds Division

DAILY WORKSHEET

Joseph C. Sullivan
Mayor

FOREMAN: Lippert

DATE; 5/24/18 **Weather** 70°

JOB; Vac/Flush **Location:** Fairview

Assigned Work / Completed:

Fairview @ Rose clean all C/B Flush
M/H outflow Pipe to wood cannot break
out of pipe make's it 150' Feet

2000 Gallans

Names of Crew and Equipment Assigned:

1	LIPPERT
2	
3	
4	
5	

Fairview Ave
C/B Problem

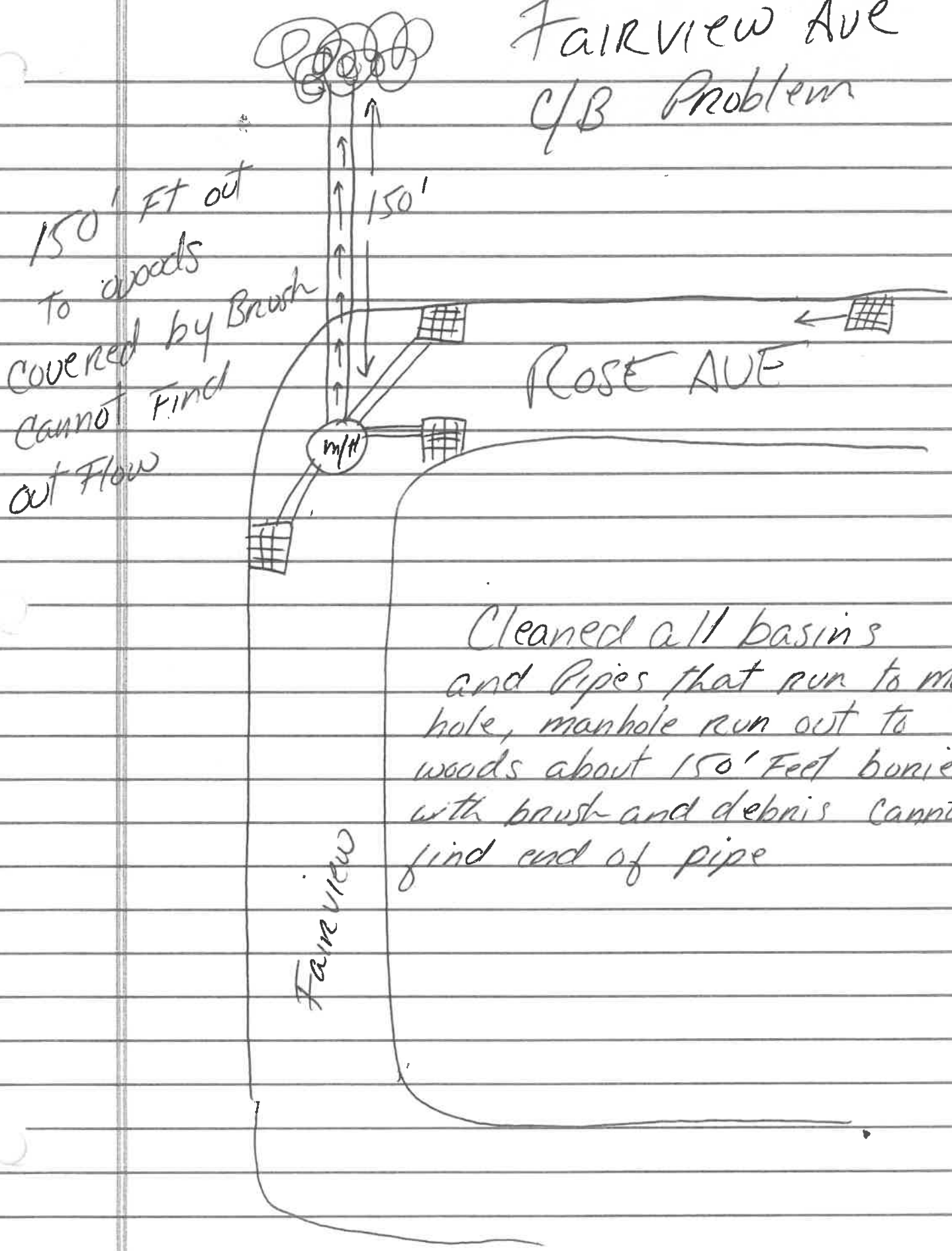

Cleaned all basins and Pipes that run to manhole, manhole run out to woods about 150' Feet buried with brush and debris cannot find end of pipe

Braintree Public Works Department

Highway and Grounds Division

DAILY WORKSHEET

Joseph C. Sullivan
Mayor

FOREMAN: LIPPERT

DATE; 5/22/18 **Weather** 70°

JOB; Vac Flush **Location:**

Assigned Work / Completed:

1672 Liberty st Vac and Flush manhole to outflow

Elmwood Pk Vac all basins ✓

2000 Gallons

Names of Crew and Equipment Assigned:

1 LIPPERT
2 Murphy
3
4
5

Braintree Public Works Department

Highway and Grounds Division

DAILY WORKSHEET

Joseph C. Sullivan
Mayor

2000 GAL

FOREMAN: LIPPERT

DATE; 5/18/18 **Weather** 80°

JOB; Vac / Flush **Location:**

Assigned Work / Completed:

Cedar st @ Park Vac + Flush intersection

Elliot st all Vac + Flush all Flowing Good under Dwyers garage

Thayer Rd dead end side cleaned and Flowing

Names of Crew and Equipment Assigned:

1	
2	
3	
4	
5	

Cedar @ Park

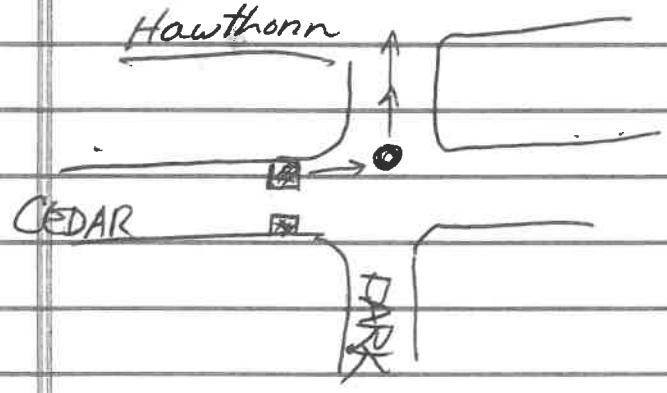

Elliot st



Shaw st + Dewey Rd

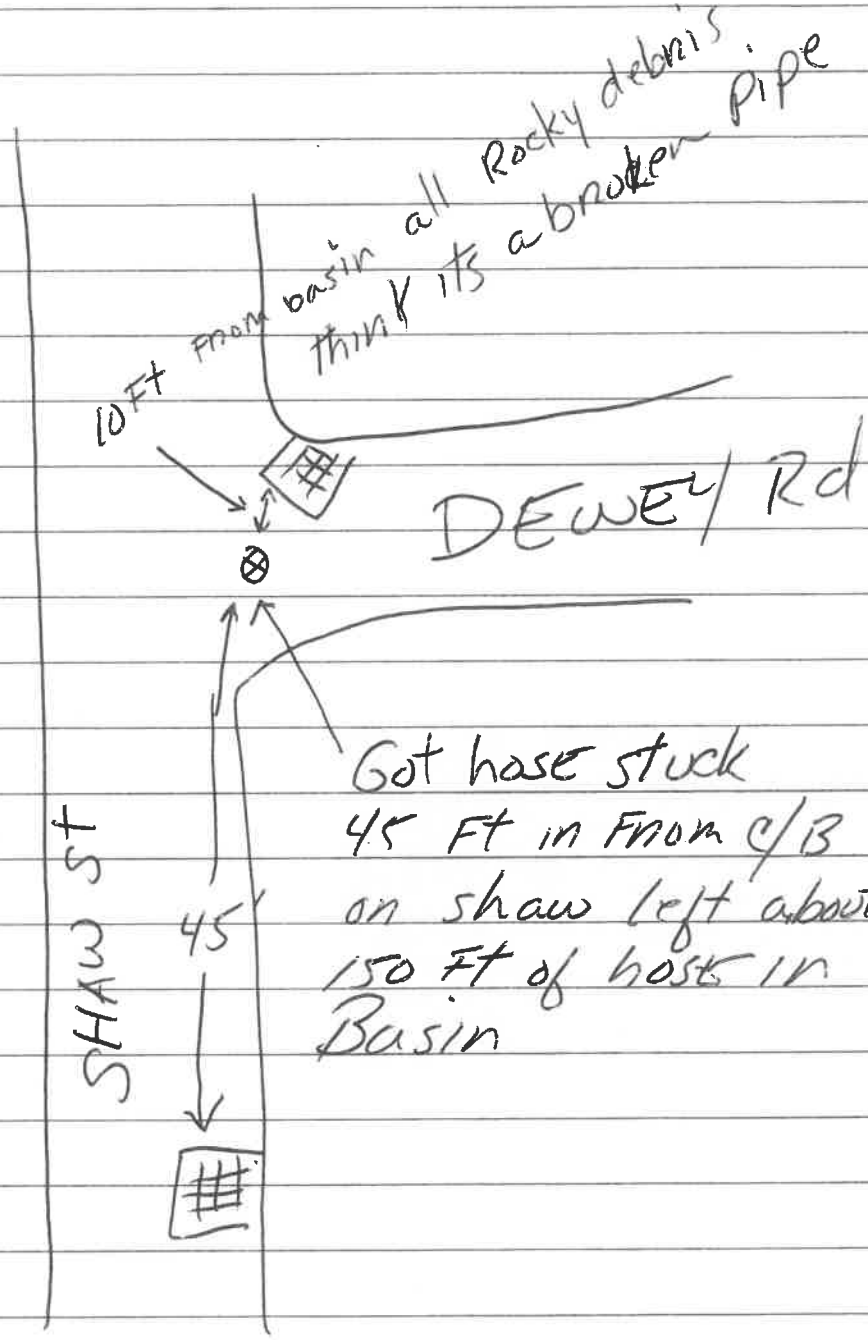

Braintree Public Works Department

Highway and Grounds Division

DAILY WORKSHEET

Joseph C. Sullivan
Mayor

FOREMAN: LIPPERT

DATE; 5/17/18 **Weather** 80°

JOB; VAC/Flush **Location:**

Assigned Work / Completed:

Area of 433 Plain st vac all c/B
Flushed ~~pipe~~ outflow Pipe out to woods
Pipe is clean no Black sand at end,
~~made~~ Flushed with water to clean a path.

Names of Crew and Equipment Assigned:

1 LIPPERT
2 MURPHY
3
4
5

Joseph C. Sullivan
Mayor

Braintree Public Works Department

Highway and Grounds Division

DAILY WORKSHEET

FOREMAN: LIPPERT

DATE; 5/17/18 **Weather** 80°

JOB; VAC/Flush **Location:**

Assigned Work / Completed:

Area of 433 Plain st vac all c/B
Flushed ~~pipe~~ outflow Pipe out to woods
Pipe is clean no Black sand at end,
~~made~~ Flushed with water to clean a path.

Names of Crew and Equipment Assigned:

1 LIPPERT
2 MURPHY
3
4
5

Braintree Public Works Department

Highway and Grounds Division

DAILY WORKSHEET

Joseph C. Sullivan
Mayor

FOREMAN: LIPPERT

DATE; 5/2/18 **Weather** Awsome

JOB; Vacton **Location:**

Assigned Work / Completed:

71 Hillview Rd Cleaned and Flushed both basins at end going out towards woods

48 Block Waldron cleaned both basins at intersection at beals Rd

Hollingsworth Rank C/B

Crawford st Cleaned both C/B at inside of conners Flushed everything out to outFlow pipe

Marjorie @ Alida cleaned everything at bottom Flushed all pipes went past Problem area

Names of Crew and Equipment Assigned:

1	MURPHY
2	LIPPERT
3	
4	
5	

Manjonie @ Alida

Manjonie / Alida

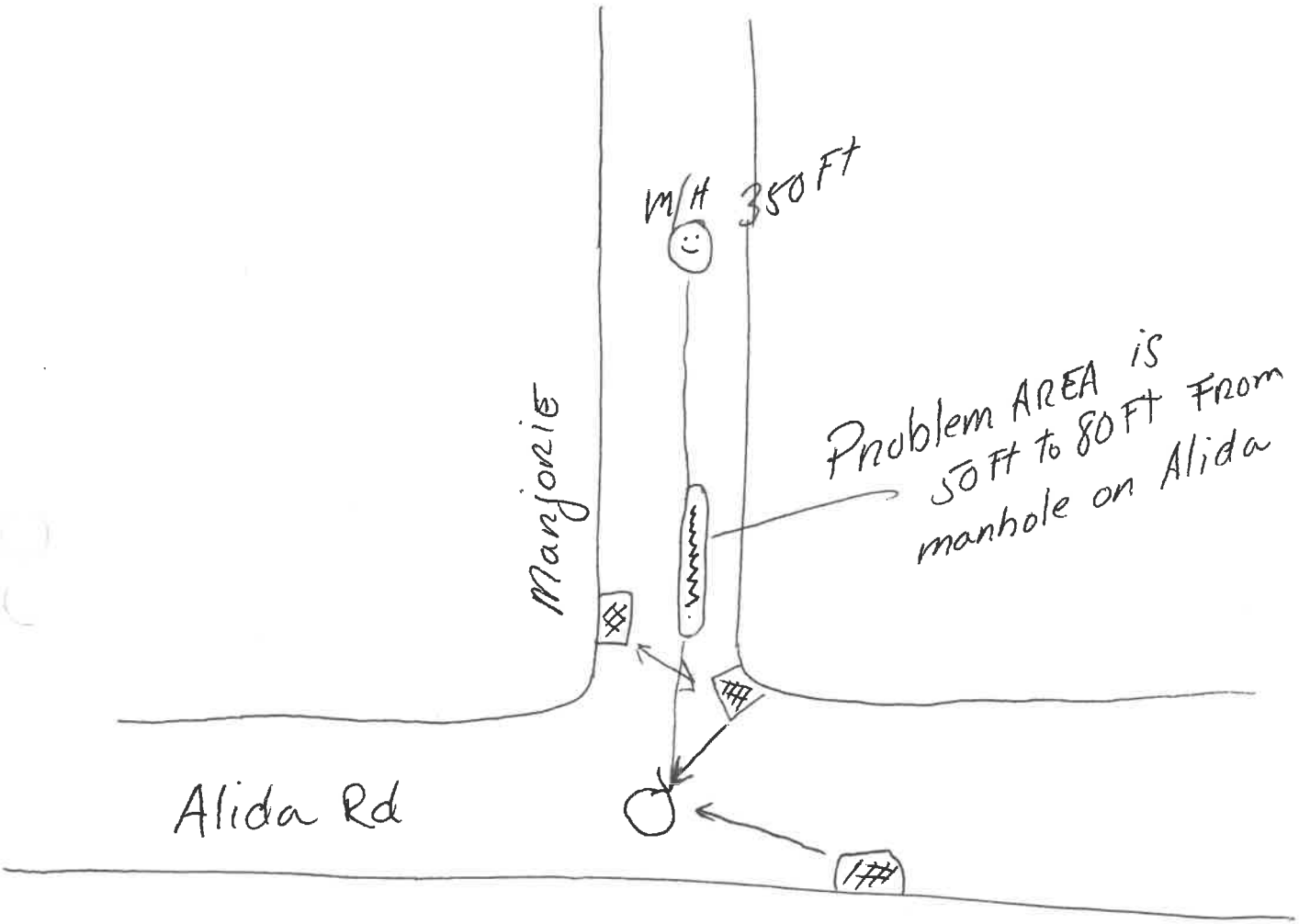

Made it 150 Ft From manhole on Alida up Manjonie Past Problem spot

BROOKS AND OUTFALL PIPE RUN OFF Pond St - East Braintree

4/26/18

1.Dam run off Lakeside Drive Dam Structure and Walnut Street

2.Walnut St # 280 near corner of Francine in Woods

3.Staten Rd stream under road

4.Dickerman Lane Stream under road

5. Faulkner Place Dead End-Stream and Grate

6. Worthington Circle- Brook Stream Grate

7. Masonic Temple behind 399 Washington St Retention Pond

8. Wood Road behind 140-160 Wood Road- In woods outfall pipe

9.600 Pond St Reservoir Condos the Bridge at entrance

10. Pond Street at Royal Lakes Bridge-across from Wayne ave

11. St. Michael Street - Dead end Pipe outfall

12. Wayne Ave in Woods across from Logan Road

13. behind 214 Jefferson Street in Woods out Fall Pipe

14. Ellery Street- Behind Pump House to right

15. Anderson Road- Halfway down on right Paper road C/B End of pavement to right

16.Behind St Thomas Moore Parish in Woods – Outfall Pipe Run off Stream

17.Elm Street To the left of Brow Outfall pipe in Woods across from Jay Street

18.McCusker Drive- off Commercial Street Bridge- check for logs/ obstructions

19.Connell Street- cull d sac in woods ¾ ways on left in the woods Pipe

20.Eatons Pond- Valve Grate and Dam in woods at the Dike run off

21.400 Shaw Street Quirk service Shop rear right corner retention area Cement Structure

22.Brookside Road- Grates behind # 20 Brookside

✓ — Flood By Plaza (macy's)

✓ — Flood on Adams St (Across From Graziano

Jan 2018

BROOKS STREAMS AND RUN OFF OUTFALL PIPES HIGHLANDS AREA

1. Middle St # 665 House before roundabout down driveway backyard – Gate Locked

2. 400 Pearl Street near Kendall at C/B Pipe in Woods. 20 Surrey Lane Behind House Clear Grate O.K.

3. 292 Plain Street on Corner Headwall pipe from cemetery side O.K.

4. 680 Liberty Street- right of driveway stream and pipe both sides under road O.K.

5. Liberty Street at DAV-Front far left of Building in woods rocks embankment O.K.

6. 1200 Liberty Street behind house next to St Claire Parish OK.

7. 8 Michelle Lane catch basin behind fence in driveway O.K.

8. 450 Grove Street O.K.

9. 110 Grove Street O.K.

10. Far right corner of Parking lot St Thomas Moore outfall pipe O.K.

11. Trainor Drive – Behind house #5 pipe in woods O.K.

12. 72 McAndrew behind house in woods down embankment O.K.

13 St Claire at # 255 down driveway behind fence pipe outfall O.K.

14. Livoli Ave behind number 117 pipe in woods O.K.

15. 205 Wildwood ave both sides of Road Pipe. O.K.

16. 95 Cross Street at Linda Road on corner 25feet from road Pipe outfall O.K. Cleared Leaves

17. Hancock Street # 243 and Across 1599 Washington Street headwall pipe at rte. 37 under road outlet O.K.

18. COCHATO RIVER, MONATIQUOT RIVER,

BROOKS AND OUTFALL PIPE RUN OFF Pond St - East Braintree

1. Dam run off Lakeside Drive Dam Structure and Walnut Street O.K.
2. Walnut St # 280 near corner of Francine in Woods O.K.
3. Staten Rd stream under road O.K.
4. Dickerman Lane Stream under road O.K – Removed branches
5. Faulkner Place Dead End-Stream and Grate Cleaned Leaves + Limb
6. Worthington Circle- Brook Stream Grate O.K.
7. Masonic Temple behind 399 Washington St Retention Pond O.K.
8. Wood Road behind 140-160 Wood Road- In woods outfall pipe – Removed Leaves + Branche
9. 600 Pond St Reservoir Condos the Bridge at entrance O.K
10. Pond Street at Royal Lakes Bridge-across from Wayne ave O.K
11. St. Michael Street - Dead end Pipe outfall O.K.
12. Wayne Ave in Woods across from Logan Road O.K.
13. behind 214 Jefferson Street in Woods out Fall Pipe O.K.
14. Ellery Street- Behind Pump House to right O.K.
15. Anderson Road- Halfway down on right Paper road C/B End of pavement to right O.K.
16. Behind St Thomas Moore Parish in Woods – Outfall Pipe Run off Stream O.K.
17. Elm Street To the left of Brow Outfall pipe in Woods across from Jay Street – Removed leaves
18. McCusker Drive- off Commercial Street Bridge- check for logs/ obstructions – Flowing lot's of debris.
19. Connell Street- cull d sac in woods ¾ ways on left in the woods Pipe O.K.
20. Eatons Pond- Valve Grate and Dam in woods at the Dike run off – Removed Trash
21. 400 Shaw Street Quirk service Shop rear right corner retention area Cement Structure O.K.
22. Brookside Road- Grates behind # 20 Brookside O.K.

NOV 16, 2017
ANDERSON

TOWN OF BRAINTREE BROOKS AND RUN-OFFS

1. ~~Dam run-off~~
2. ~~280 Walnut St.~~
3. 135 ~~Wood Rd.~~
4. ~~Dickerman Lane&~~ Faulkner Place
5. ~~399 Washington St.~~
6. ~~600 Pond St.~~
7. 214 Jefferson St.
8. ~~Ellery St. (End)~~
9. ~~400 Pearl St.~~
10. Canal St.
11. ~~Wayne~~ Ave. (In Woods – Half way down on left)
12. ~~1200 Liberty St.~~
13. ~~1500 Liberty St.~~
14. ~~8 Michele Lane~~
15. ~~450 Grove St.~~ O.K.
16. ~~110 Grove St.~~ O.K.
17. ~~Liberty St.~~ @ D.A.V. leaves
18. ~~680 Liberty St.~~ O.K.
19. ~~292 Plain St.~~ O.K.
20. ~~205 Wildwood~~ Ave. Removed leaves
21. ~~665 Middle St.~~
22. ~~Marisa Drive~~ – removed limbs
23. ~~Connell St.~~ (End)
24. ~~Eaton's Pond~~ – Removed debris from grate.
25. ~~400 Shaw St. (Old Quintree~~ Mall)
26. ~~Old Elm St. to Homepark~~ Rd.
27. ~~20 Arnold St.~~ OK
28. ~~Avon Place~~ OK
29. ~~Brookside Rd. (Smelt Brook)~~
30. ~~95 Cross St.~~ @ Linda Rd. OK.
31. ~~117 Livoli Ave.~~ OK
32. ~~205 Wildwood Ave.~~ OK.
33. ~~Farm River~~ OK
34. ~~Cochato River~~ OK
35. ~~Monatiquot River~~ – Limb in river – flowing good.
36. Anderson Rd. OK

10/24/17

BROOKS STREAMS AND RUN OFF OUTFALL PIPES HIGHLANDS AREA

1. Middle St # 665 House before roundabout down driveway backyard ——

2. 400 Pearl Street near Kendall at C/B Pipe in Woods. 20 Surrey Lane Behind House Clear Grate OK

3.292 Plain Street on Corner Headwall pipe from cemetery side O.K.

4.680 Liberty Street- right of driveway stream and pipe both sides under road OK.

5. Liberty Street at DAV-Front far left of Building in woods rocks embankment OK

6.1200 Liberty Street behind house next to St Claire Parish OK

7.8 Michelle Lane catch basin behind fence in driveway O.K.

8.450 Grove Street OK.

9.110 Grove Street OK.

10. Far right corner of Parking lot St Thomas Moore outfall pipe O.K.

11. Trainor Drive – Behind house #5 pipe in woods Cleaned Leaves

12.72 McAndrew behind house in woods down embankment O.K.

13 St Claire at # 255 down driveway behind fence pipe outfall O.K.

14. Livoli Ave behind number 117 pipe in woods DIY

15.205 Wildwood ave both sides of Road Pipe Both Clean

16.95 Cross Street at Linda Road on corner 25feet from road Pipe outfall OK.

17. Hancock Street # 243 and Across 1599 Washington Street headwall pipe at rte. 37 under road outlet OK.

18. COCHATO RIVER, MONATIQUOT RIVER, ——

10/24/17

BROOKS AND OUTFALL PIPE RUN OFF Pond St - East Braintree

✓1.Dam run off Lakeside Drive Dam Structure and Walnut Street

✓2.Walnut St # 280 near corner of Francine in Woods

✓3.Staten Rd stream under road

✓4.Dickerman Lane Stream under road

✓5. Faulkner Place Dead End-Stream and Grate

✓6. Worthington Circle- Brook Stream Grate

✓7. Masonic Temple behind 399 Washington St Retention Pond

✓8. Wood Road behind 140-160 Wood Road- In woods outfall pipe

✓9.600 Pond St Reservoir Condos the Bridge at entrance

✓10. Pond Street at Royal Lakes Bridge-across from Wayne ave

✓11. St. Michael Street - Dead end Pipe outfall

✓12. Wayne Ave in Woods across from Logan Road

✓13. behind 214 Jefferson Street in Woods out Fall Pipe

✓14. Ellery Street- Behind Pump House to right

✓15. Anderson Road- Halfway down on right Paper road C/B End of pavement to right

✓16.Behind St Thomas Moore Parish in Woods – Outfall Pipe Run off Stream

✓17.Elm Street To the left of Brow Outfall pipe in Woods across from Jay Street

✓18.McCusker Drive- off Commercial Street Bridge- check for logs/ obstructions
½ of Right side Blocked

✓19.Connell Street- cull d sac in woods ¾ ways on left in the woods Pipe

✓20.Eatons Pond- Valve Grate and Dam in woods at the Dike run off

✓21.400 Shaw Street Quirk service Shop rear right corner retention area Cement Structure

✓22.Brookside Road- Grates behind # 20 Brookside

10/24/17

BROOKS AND OUTFALL PIPE RUN OFF Pond St - East Braintree

1. Dam run off Lakeside Drive Dam Structure and Walnut Street clear
2. Walnut St # 280 near corner of Francine in Woods Cleaned + removed big log
3. Staten Rd stream under road
4. Dickerman Lane Stream under road
5. Faulkner Place Dead End-Stream and Grate
6. Worthington Circle- Brook Stream Grate
   Common
7. Masonic Temple behind 399 Washington St Retention Pond cleaned
8. Wood Road behind 140-160 Wood Road- In woods outfall pipe Clear
   614
9. 600 Pond St Reservoir Condos the Bridge at entrance clear
10. Pond Street at Royal Lakes Bridge-across from Wayne ave Removed lots of leaves + branches
11. St. Michael Street - Dead end Pipe outfall Cleared Int + leaves
    off Pond
12. Wayne Ave in Woods across from Logan Road Removed leaves + branch
    off Pond
13. behind 214 Jefferson Street in Woods out Fall Pipe
    Golf Course
14. Ellery Street- Behind Pump House to right cleaned leaves
    End Jefferson (Water Treatment)
15. Anderson Road- Halfway down on right Paper road C/B End of pavement to right
16. Behind St Thomas Moore Parish in Woods – Outfall Pipe Run off Stream Cleaned leaves + sticks
17. Elm Street To the left of Brown House 14 Outfall pipe in Woods across from Jay Street Cleaned excessive leaves
18. McCusker Drive- off Commercial Street Bridge- check for logs/ obstructions
19. Connell Street- cull d sac in woods ¾ ways on left in the woods Pipe
20. Eatons Pond- Valve Grate and Dam in woods at the Dike run off Cleaned alot of trash + leaves
21. 400 Shaw Street Quirk service Shop rear right corner retention area Cement Structure Cleaned leaves
22. Brookside Road- Grates behind # 20 Brookside little leaves, flowing well

Commercial - All Drains
Monatiquit to Union
Bottom Storrs Ave - All Drains

Grossman Dr.
Near Ivory

9/19/17

BROOKS AND OUTFALL PIPE RUN OFF Pond St - East Braintree

✓ 1.Dam run off Lakeside Drive Dam Structure and Walnut Street Clear

✓ 2.Walnut St # 280 near corner of Francine in Woods Flowing / Hard to get TO

✓ 3.Staten Rd stream under road Clear

✓ 4.Dickerman Lane Stream under road weeds Growing on Even side) open Flow

✓ 5. Faulkner Place Dead End-Stream and Grate clear

✓ 6. Worthington Circle- Brook Stream Grate Clear

✓ 7. Masonic Temple behind 399 Washington St Retention Pond locked gate

✓ 8. Wood Road behind ~~140~~-160 Wood Road- In woods outfall pipe Clear

✓ 9.600 Pond St Reservoir Condos the Bridge at entrance clear

✓ 10. Pond Street at Royal Lakes Bridge-across from Wayne ave Flowing / overgrown

✓ 11. St. Michael ~~Street~~ rd. - Dead end Pipe outfall Clear

✓ 12. Wayne Ave in Woods across from Logan Road Clear / Raked out

✓ 13. behind 214 Jefferson Street in Woods out Fall Pipe Clear

✓ 14. Ellery Street- Behind Pump House to right Clear

✓ 15. Anderson Road- Halfway down on right Paper road C/B End of pavement to right Clear

✓ 16.Behind St Thomas Moore Parish in Woods – Outfall Pipe Run off Stream Clear

✓ 17.Elm Street To the left of Brow Outfall pipe in Woods across from Jay Street Clear

✓ 18.McCusker Drive- off Commercial Street Bridge- check for logs/ obstructions Flowing but 1/2 Blocke

19.Connell Street- cull d sac in woods ¾ ways on left in the woods Pipe ?

✓ 20.Eatons Pond- Valve Grate and Dam in woods at the Dike run off Clear

21.400 Shaw Street Quirk service Shop rear right corner retention area Cement Structure overgrown

22.Brookside Road- Grates behind # 20 Brookside

9/19/17

BROOKS STREAMS AND RUN OFF OUTFALL PIPES HIGHLANDS AREA

(659 - Problem)

1.Middle St # 665 House before round about down driveway backyard – 652 Refused to let me check.

2.400 Pearl Street near Kendall at C/B Pipe in Woods OK.

3.292 Plain Street on Corner Headwall pipe from cemetery side Removed brush

4.680 Liberty Street- right of driveway stream and pipe both sides under road OK.

5.Liberty Street at DAV-Front far left of Building in woods rocks embankment Cleaned end of pipe.

6.1200 Liberty Street behind house next to St Claire Parish - Removed Leaves.

7.8 Michelle Lane catchbasin behind fence in driveway O.K.

8.450 Grove Street O.K.

9.110 Grove Street OK.

10.Far right corner of Parking lot St Thomas Moore outfall pipe O.K.

11.Trainor Drive – Behind house #d/c pipe in woods

12.72 McAndrew behind house in woods down embankment OK

13 St Claire at # 255 down driveway behind fence pipe outfall O.K.

14. Livoli Ave behind number 117 pipe in woods Cleaned end of pipe.

15.205 Wildwood ave both sides of Road Pipe O.K.

16.95 Cross Street at Linda Road on corner 25feet from road Pipe outfall Removed Leaves

17.Hancock Street # headwall pipe at rte 37 under road outlet

18.

COCHATO RIVER, MONATIQUOT RIVER,

Braintree Public Works Department

Highway and Grounds Division

DAILY WORKSHEET

Joseph C. Sullivan
Mayor

FOREMAN: Lippert

DATE; 8/24/17 **Weather** 86°

JOB; Vac/Flush **Location:**

Assigned Work / Completed:

#5 VINE ST / mylle all C/B at intersections

146 # Elenor Both C/B's at end of circle

274 Shawst Vac out C/B needs to be Flushed down hill to next C/B (old corrigated Pipe?)

1000 Gallons

Names of Crew and Equiptment Assigned:

1	Murphy
2	
3	
4	
5	

Braintree Public Works Department

Highway and Grounds Division

DAILY WORKSHEET

Joseph C. Sullivan
Mayor

FOREMAN: Cippent

DATE; 8/23/17 **Weather** 85°

JOB; Flushing **Location:**

Assigned Work / Completed:

C.o.A Flushing drains to woods
Pipe in Feild at 2nd Base the manhole
is Blocked going into woods

4000 Gallons

Names of Crew and Equiptment Assigned:

1	Murphy
2	
3	
4	
5	

Braintree Public Works Department

Highway and Grounds Division

DAILY WORKSHEET

Joseph C. Sullivan
Mayor

FOREMAN: LIPPORT

DATE; 7/21/17 **Weather** 90°

JOB; Vac C/B **Location:**

Assigned Work / Completed:

Celia Rd #23 #56 #79 #54 #59

Phyllis Rue #47 #59

(1500 Gallons)

Names of Crew and Equiptment Assigned:

1	
2	KERR
3	
4	
5	

Joseph C. Sullivan
Mayor

Braintree Public Works Department

Highway and Grounds Division

DAILY WORKSHEET

FOREMAN: LIPPERT

DATE; 7/28/17 **Weather** Hot

JOB; Vacton **Location:**

Assigned Work / Completed:

Clean C/B in area of new Road construction

Celia Rd #129 #126 m/H 126 #111
#76 m/H #68 #22 #6 #5

MONKLAND AVE #100

(1500 Gallons water)

Names of Crew and Equiptment Assigned:

1	Kenn	Vacton
2		
3		
4		
5		

BROOKS AND OUTFALL PIPE RUN OFF Pond St - East Braintree

7/13/17

1. Dam run off Lakeside Drive Dam Structure and Walnut Street
2. Walnut St # 280 near corner of Francine in Woods
3. Staten Rd stream under road
4. Dickerman Lane Stream under road
5. Faulkner Place Dead End-Stream and Grate – removed brush
6. Worthington Circle- Brook Stream Grate
7. Masonic Temple behind 399 Washington St Retention Pond
8. Wood Road behind 140-160 Wood Road- In woods outfall pipe
9. 600 Pond St Reservoir Condos the Bridge at entrance – removed branch
10. Pond Street at Royal Lakes Bridge-across from Wayne ave
11. St. Michael Street - Dead end Pipe outfall
12. Wayne Ave in Woods across from Logan Road
13. behind 214 Jefferson Street in Woods out Fall Pipe
14. Ellery Street- Behind Pump House to right
15. Anderson Road- Halfway down on right Paper road C/B End of pavement to right
16. Behind St Thomas Moore Parish in Woods – Outfall Pipe Run off Stream
17. Elm Street To the left of Brow Outfall pipe in Woods across from Jay Street
18. McCusker Drive- off Commercial Street Bridge- check for logs/ obstructions – Branches and logs Blocking one side. Water still Flowing
19. Connell Street- cull d sac in woods ¾ ways on left in the woods Pipe
20. Eatons Pond- Valve Grate and Dam in woods at the Dike run off
21. 400 Shaw Street Quirk service Shop rear right corner retention area Cement Structure
22. Brookside Road- Grates behind # 20 Brookside

Joseph C. Sullivan
Mayor

Braintree Public Works Department

Highway and Grounds Division

DAILY WORKSHEET

FOREMAN: Lippert

DATE; 7/11/17 **Weather** Rainy 80°

JOB; Vac **Location:**

Assigned Work / Completed:

Wash under Union St Bridge

Grease Machine

1000 Gallons

Names of Crew and Equiptment Assigned:

1	Murphy
2	
3	
4	
5	

Braintree Public Works Department

Highway and Grounds Division

DAILY WORKSHEET

Joseph C. Sullivan
Mayor

FOREMAN: Lippent

DATE; 7/10/17 **Weather** 80° Clear

JOB; Flushing/VAC **Location:**

Assigned Work / Completed:

West st at Ellsmore Flushed m/H towards Scommens Get 100Ft then hit a block

Davis Rd Flushed & Vac C/B at Davis & Granite

Liberty st at #500 Vac C/B Both sides to m/H cleaned m/H main looks Good

3000 Gallons water

Names of Crew and Equiptment Assigned:

1	
2	
3	
4	
5	

Braintree Public Works Department

Highway and Grounds Division

DAILY WORKSHEET

Joseph C. Sullivan
Mayor

FOREMAN: LIPPERT

DATE; July 6/17 **Weather** 80° Clear

JOB; Vacton **Location:**

Assigned Work / Completed:

Washington St ~~RA~~ C/B at Cumberland Farms C/B Funeral Home C/B at Painting with a twist Flushed pipe 80' Feet towards Holbrook Ave

West at Ellsmore manhole on Ellsmore down to ~~West~~ west manhole Flushed pipe on west towards S Conner 100 FEET then stopped



Names of Crew and Equiptment Assigned:

1	~~[illegible]~~ NEEDS ANOTHER DAY
2	
3	
4	
5	

Braintree Public Works Department

Highway and Grounds Division

DAILY WORKSHEET

Joseph C. Sullivan
Mayor

FOREMAN: Lippert

DATE; 6/7/17 **Weather** Overcast/Rain

JOB; Flush **Location:**

Assigned Work / Completed:

Flushed manholes on west Between Ellsmore
Sucked manhole with sewer cover on SIDEWALK got in
about 150' Feet towards Herbert going to need more Flushing

Names of Crew and Equiptment Assigned:

1	Murphy
2	
3	
4	
5	

Joseph C. Sullivan
Mayor

Braintree Public Works Department

Highway and Grounds Division

DAILY WORKSHEET

FOREMAN: Lippert

DATE; 6/1/17 **Weather** Sunny 72

JOB; Vacton Truck **Location:**

Assigned Work / Completed:

Edgehill Rd Cleaned C/B #142 & 141 Flushed all Pipes 200 Ft into woods towards ocean Flowing good

Water 600 gallons

Monatiquot Ave Cleaned C/B at #67 & 80 #83 and opps side of street

300 gallons

Names of Crew and Equiptment Assigned:

1	Mike Murphy	Vacton
2		
3		
4		
5		

BENID

BROOKS AND OUTFALL PIPE RUN OFF Pond St - East Braintree

5/02/17

✓ 1.Dam run off Lakeside Drive Dam Structure and Walnut Street

✓ 2.Walnut St # 280 near corner of Francine in Woods

✓ 3.Staten Rd stream under road

✓ 4.Dickerman Lane Stream under road

✓ 5. Faulkner Place Dead End-Stream and Grate

✓ 6. Worthington Circle- Brook Stream Grate

✓ 7. Masonic Temple behind 399 Washington St Retention Pond

✓ 8. Wood Road behind 140-160 Wood Road- In woods outfall pipe

✓ 9.600 Pond St Reservoir Condos the Bridge at entrance

✓ 10. Pond Street at Royal Lakes Bridge-across from Wayne ave

✓ 11. St. Michael Street - Dead end Pipe outfall

✓ 12. Wayne Ave in Woods across from Logan Road

✓ 13. behind 214 Jefferson Street in Woods out Fall Pipe

✓ 14. Ellery Street- Behind Pump House to right

✓ 15. Anderson Road- Halfway down on right Paper road C/B End of pavement to right

✓ 16.Behind St Thomas Moore Parish in Woods – Outfall Pipe Run off Stream CUT BRUSH

✓ 17.Elm Street To the left of Brow Outfall pipe in Woods across from Jay Street

✓ 18.McCusker Drive- off Commercial Street Bridge- check for logs/ obstructions SOME DEBRIE

✓ 19.Connell Street- cull d sac in woods ¾ ways on left in the woods Pipe CUT BRUSH

✓ 20.Eatons Pond- Valve Grate and Dam in woods at the Dike run off SHOPPING CARTS IN WATER

✓ 21.400 Shaw Street Quirk service Shop rear right corner retention area Cement Structure

✓ 22.Brookside Road- Grates behind # 20 Brookside

BEND

BROOKS STREAMS AND RUN OFF OUTFALL PIPES HIGHLANDS AREA

1. Middle St # 665 House before roundabout down driveway backyard

2. 400 Pearl Street near Kendall at C/B Pipe in Woods. 20 Surrey Lane Behind House Clear Grate

3.292 Plain Street on Corner Headwall pipe from cemetery side

4.680 Liberty Street- right of driveway stream and pipe both sides under road

5. Liberty Street at DAV-Front far left of Building in woods rocks embankment

6.1200 Liberty Street behind house next to St Claire Parish

7.8 Michelle Lane catch basin behind fence in driveway

5/02/17

8.450 Grove Street

9.110 Grove Street

10. Far right corner of Parking lot St Thomas Moore outfall pipe

11. Trainor Drive – Behind house #5 pipe in woods

12.72 McAndrew behind house in woods down embankment

13 St Claire at # 255 down driveway behind fence pipe outfall

14. Livoli Ave behind number 117 pipe in woods

15.205 Wildwood ave both sides of Road Pipe

16.95 Cross Street at Linda Road on corner 25feet from road Pipe outfall CONSTRUCTION

17. Hancock Street # 243 and Across 1599 Washington Street headwall pipe at rte. 37 under road outlet

18. COCHATO RIVER, MONATIQUOT RIVER,

Braintree Public Works Department

Highway and Grounds Division

DAILY WORKSHEET

Joseph C. Sullivan
Mayor

FOREMAN: LIPPENT

DATE; 4/17/17 **Weather**

JOB; **Location:** VACTOR

Assigned Work / Completed:

BURROUGHS @ ELM ST BOTH
CORNERS CLEAN BASIN / DMH

160 - 164 MIDDLE ST CLEAN C/B

Names of Crew and Equiptment Assigned:

1	
2	
3	
4	
5	

- SHEPHARD RD 45 & 49
(CLOGGED OVERFLOWING)
BETWEEN JEFFERSON & OLD WASHINGTON

- GROVE CIRCLE

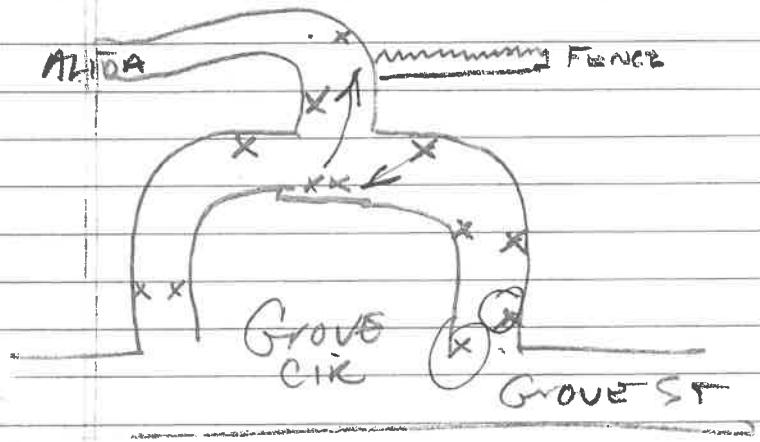

Shepand Rd

Cleaned C/B at 45-49 crosses st to next C/B and goes down even numbe SIDE stops at #54 at about 80'Ft

Jetted up From #68 about 150'Ft

Break Poss at #54 Shepand Rd

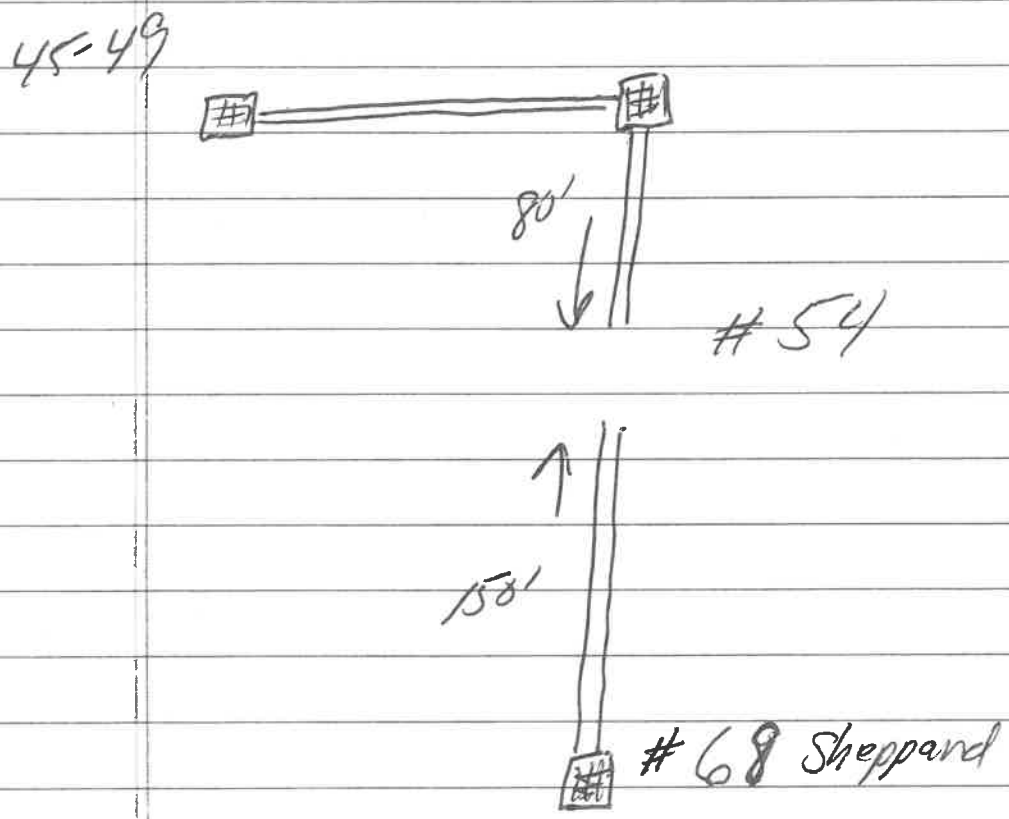

2

2,000

Braintree Public Works Department

Highway and Grounds Division

DAILY WORKSHEET

Joseph C. Sullivan
Mayor

FOREMAN: LIPPENT

DATE; FEB **Weather** 2017

JOB; **Location:**

Assigned Work / Completed:

COMMERCIAL ST @ LIBERTY ST

OAK PERKINS PARK

LIBERTY

UNION

BASIN TO DMH

VAC + FLUSH

Names of Crew and Equiptment Assigned:

1
2
3
4
5

Braintree Public Works Department

Highway and Grounds Division

DAILY WORKSHEET

Joseph C. Sullivan
Mayor

FOREMAN:

DATE; 1/24 1/25 **Weather**

JOB; **Location:**

Assigned Work / Completed:

21 ARNOLD ST

PRIVATE PROPERTY ASSIST BUSINESS

FLOODING PUMP CATCHBASIN

Names of Crew and Equiptment Assigned:

1
2
3
4
5

Braintree Public Works Department

Highway and Grounds Division

DAILY WORKSHEET

Joseph C. Sullivan
Mayor

FOREMAN: Berio #21

DATE; 01/23/17 **Weather**

JOB; Brook & Runoffs **Location:**

Assigned Work / Completed:

Brooks and outfalls Pipes Runoff

Names of Crew and Equiptment Assigned:

1	Connaughton
2	
3	
4	
5	

January 17, 2017

BROOKS STREAMS AND RUN OFF OUTFALL PIPES HIGHLANDS AREA

1. Middle St # 665 House before roundabout down driveway backyard

2. 400 Pearl Street near Kendall at C/B Pipe in Woods. 20 Surrey Lane Behind House Clear Grate

3.292 Plain Street on Corner Headwall pipe from cemetery side

4.680 Liberty Street- right of driveway stream and pipe both sides under road

5. Liberty Street at DAV-Front far left of Building in woods rocks embankment

6.1200 Liberty Street behind house next to St Claire Parish

7.8 Michelle Lane catch basin behind fence in driveway

8.450 Grove Street

9.110 Grove Street

10. Far right corner of Parking lot St Thomas Moore outfall pipe

11. Trainor Drive – Behind house #5 pipe in woods some leaves

12.72 McAndrew behind house in woods down embankment

13 St Claire at # 255 down driveway behind fence pipe outfall leaves / cut limb

14. Livoli Ave behind number 117 pipe in woods

15.205 Wildwood ave both sides of Road Pipe cleared leaves

16.95 Cross Street at Linda Road on corner 25feet from road Pipe outfall leaves

17. Hancock Street # 1599 headwall pipe at rte. 37 under road outlet homeowner putting grass clippings on embankment

18. COCHATO RIVER, MONATIQUOT RIVER, water level high / frozen

BROOKS AND OUTFALL PIPE RUN OFF Pond St - East Braintree

1.Dam run off Lakeside Drive Dam Structure and Walnut Street

2.Walnut St # 280 near corner of Francine in Woods needs to be cut

3.Staten Rd stream under road

4.Dickerman Lane Stream under road brush

5. Faulkner Place Dead End-Stream and Grate LEAVES (cleaned out)

6. Worthington Circle- Brook Stream Grate

7. Masonic Temple behind 399 Washington St Retention Pond

8. Wood Road behind 140-160 Wood Road- In woods outfall pipe

9.600 Pond St Reservoir Condos the Bridge at entrance needs to be cut

10. Pond Street at Royal Lakes Bridge-across from Wayne ave

11. St. Michael Street - Dead end Pipe outfall needs to be cleared / brush

12. Wayne Ave in Woods across from Logan Road needs to be cut

13. behind 214 Jefferson Street in Woods out Fall Pipe clear

14. Ellery Street- Behind Pump House to right clear

47+57 15. Anderson Road- Halfway down on right Paper road C/B End of pavement to right

16.Behind St Thomas Moore Parish in Woods – Outfall Pipe Run off Stream cleared stone

17.Elm Street To the left of Brow Outfall pipe in Woods across from Jay Street cleared leaves, limb

18.McCusker Drive- off Commercial Street Bridge- check for logs/ obstructions

19.Connell Street- cull d sac in woods ¾ ways on left in the woods Pipe needs to be cleared / brush

20.Eatons Pond- Valve Grate and Dam in woods at the Dike run off shopping cart / ~~[illegible]~~ straw

21.400 Shaw Street Quirk service Shop rear right corner retention area Cement Structure cleared leaves

22.Brookside Road- Grates behind # 20 Brookside

BROOKS STREAMS AND RUN OFF OUTFALL PIPES HIGHLANDS AREA

✓1. Middle St # 665 House before roundabout down driveway backyard DIG out

✓2. 400 Pearl Street near Kendall at C/B Pipe in Woods. 20 Surrey Lane Behind House Clear Grate

✓3.292 Plain Street on Corner Headwall pipe from cemetery side

✓4.680 Liberty Street- right of driveway stream and pipe both sides under road

✓5. Liberty Street at DAV-Front far left of Building in woods rocks embankment BOLDER FRONT PIPE

✓6.1200 Liberty Street behind house next to St Claire Parish

✓7.8 Michelle Lane catch basin behind fence in driveway

✓8.450 Grove Street

✓9.110 Grove Street

✓10. Far right corner of Parking lot St Thomas Moore outfall pipe

✓11. Trainor Drive – Behind house #5 pipe in woods

✓12.72 McAndrew behind house in woods down embankment

✓13 St Claire at # 255 down driveway behind fence pipe outfall

✓14. Livoli Ave behind number 117 pipe in woods

✓15.205 Wildwood ave both sides of Road Pipe

✓16.95 Cross Street at Linda Road on corner 25feet from road Pipe outfall

✓17. Hancock Street # 1599 headwall pipe at rte. 37 under road outlet

✓18. COCHATO RIVER, MONATIQUOT RIVER,

BROOKS AND OUTFALL PIPE RUN OFF Pond St - East Braintree

✓ 1.Dam run off Lakeside Drive Dam Structure and Walnut Street

✓ 2.Walnut St # 280 near corner of Francine in Woods

✓ 3.Staten Rd stream under road

✓ 4.Dickerman Lane Stream under road

✓ 5. Faulkner Place Dead End-Stream and Grate

✓ 6. Worthington Circle- Brook Stream Grate

✓ 7. Masonic Temple behind 399 Washington St Retention Pond

✓ 8. Wood Road behind 140-160 Wood Road- In woods outfall pipe

✓ 9.600 Pond St Reservoir Condos the Bridge at entrance

✓ 10. Pond Street at Royal Lakes Bridge-across from Wayne ave

✓ 11. St. Michael Street - Dead end Pipe outfall

✓ 12. Wayne Ave in Woods across from Logan Road

✓ 13. behind 214 Jefferson Street in Woods out Fall Pipe

✓ 14. Ellery Street- Behind Pump House to right

✓ 15. Anderson Road- Halfway down on right Paper road C/B End of pavement to right

✓ 16.Behind St Thomas Moore Parish in Woods – Outfall Pipe Run off Stream

✓ 17.Elm Street To the left of Brow Outfall pipe in Woods across from Jay Street

✓ 18.McCusker Drive- off Commercial Street Bridge- check for logs/ obstructions

✓ 19.Connell Street- cull d sac in woods ¾ ways on left in the woods Pipe CUT BRUSH

✓ 20.Eatons Pond- Valve Grate and Dam in woods at the Dike run off

✓ 21.400 Shaw Street Quirk service Shop rear right corner retention area Cement Structure

✓ 22.Brookside Road- Grates behind # 20 Brookside
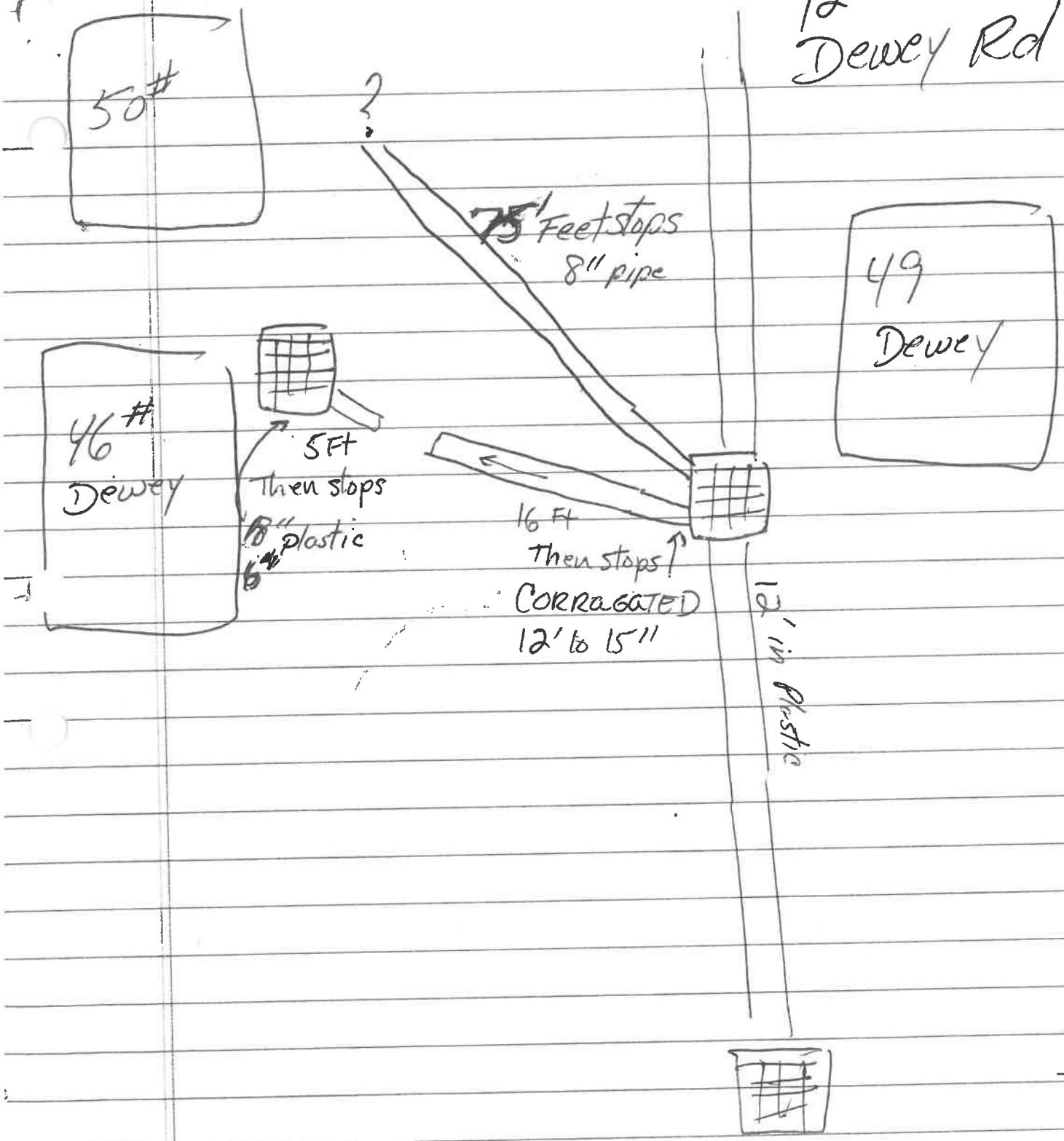
12-13-16
Dewey Rd